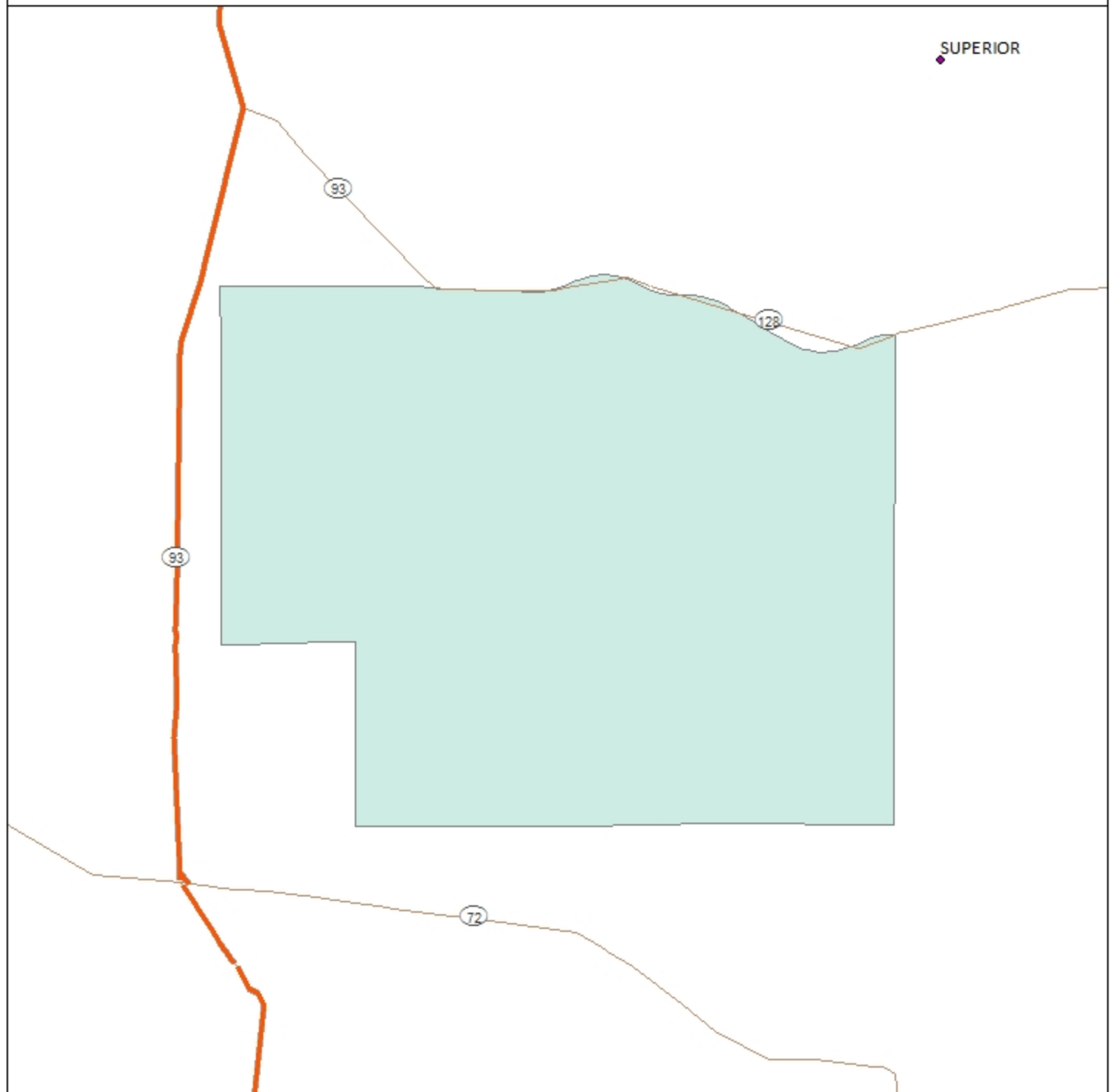



**Figure 1. Specified Area for Rocky Flats Environmental Technology Site.**

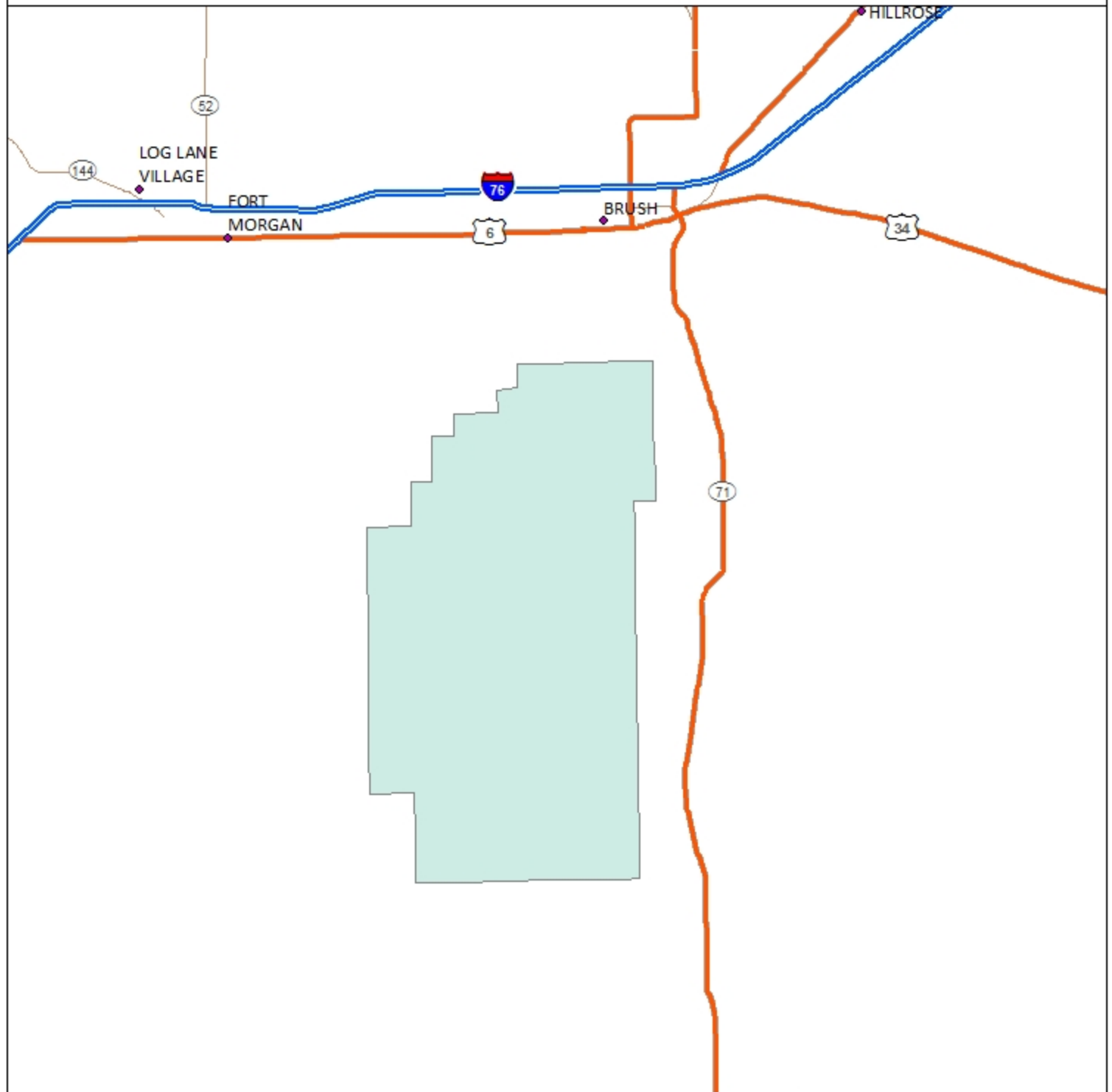


**Legend**

- |                |            |                               |
|----------------|------------|-------------------------------|
| Limited Access | Local Road | Cities                        |
| Highway        | Minor Road | Regulation 42 Specified Areas |
| Major Road     |            |                               |



**Figure 2. Specified Area for Brush Wellfield.**



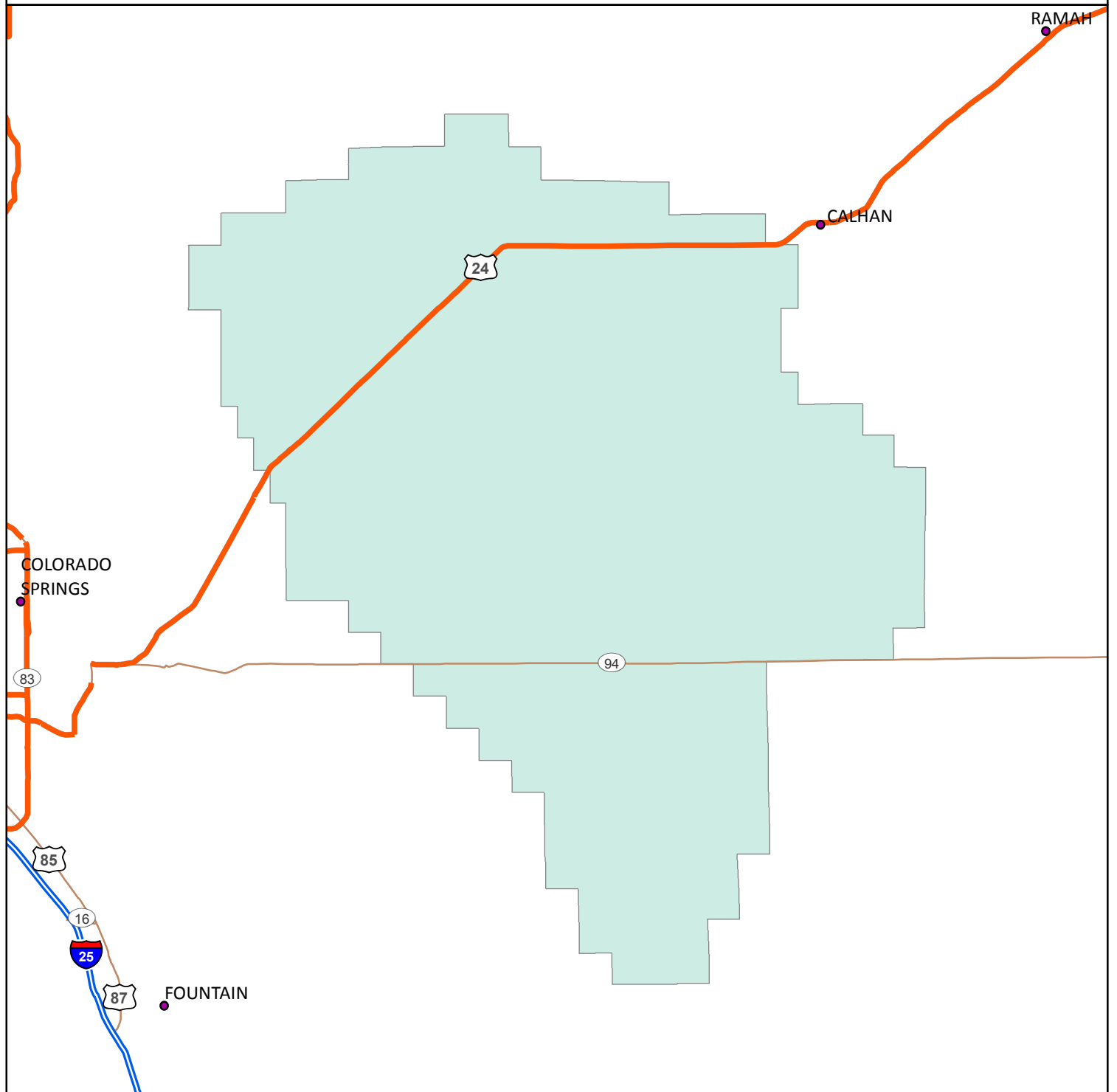
**Legend**

- Limited Access
- Highway
- Major Road
- Local Road
- Minor Road
- ◆ Cities
- Regulation 42 Specified Areas




0 2.5 5 Miles

# Figure 3. Specified Area for Upper Black Squirrel Creek Alluvial Aquifer.

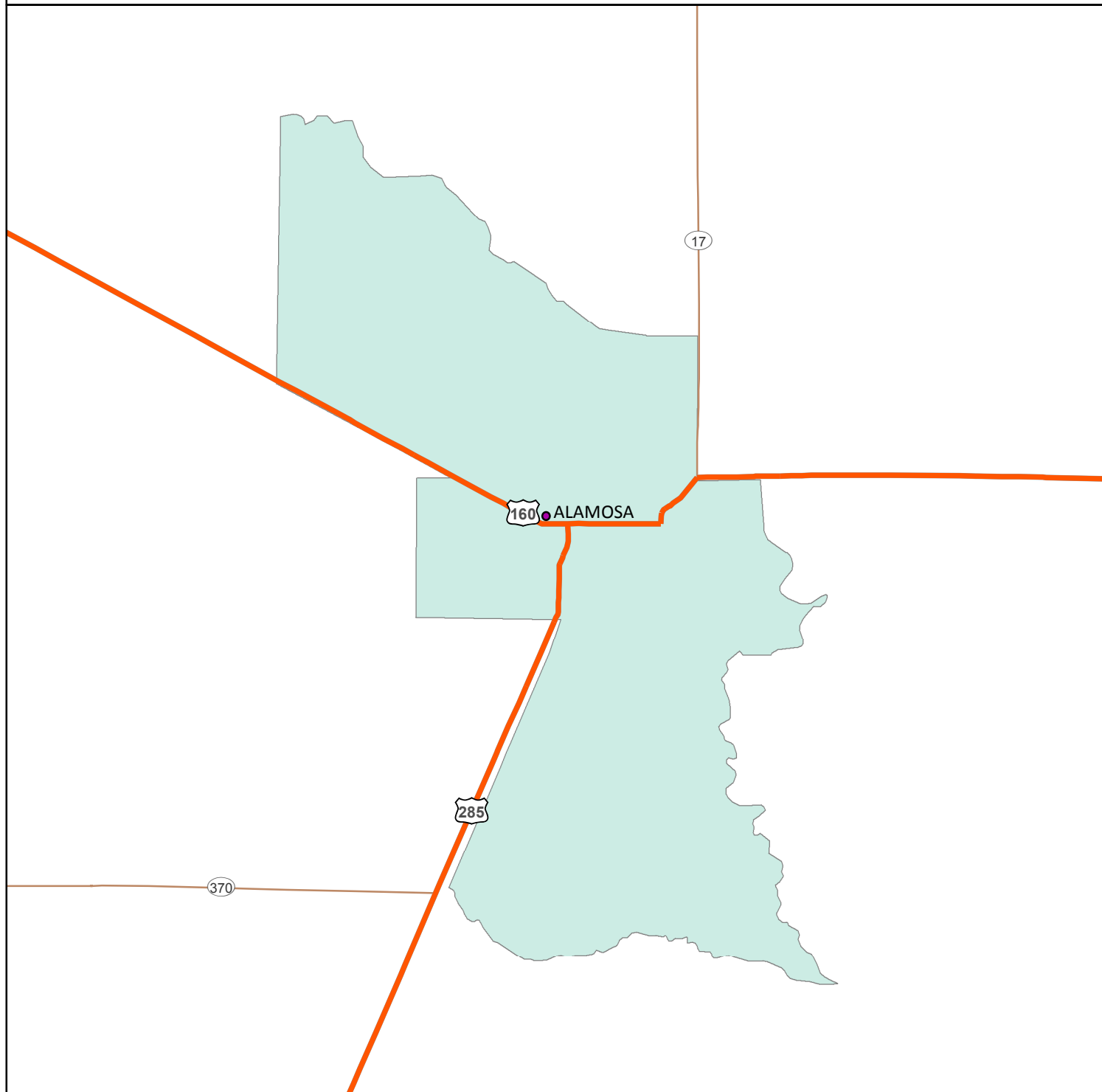


## Legend








- Limited Access
- Highway
- Major Road
- Local Road
- Minor Road
- Cities
- Regulation 42 Specified Areas




**Figure 4. Specified Area for Alamosa Wellfield.**

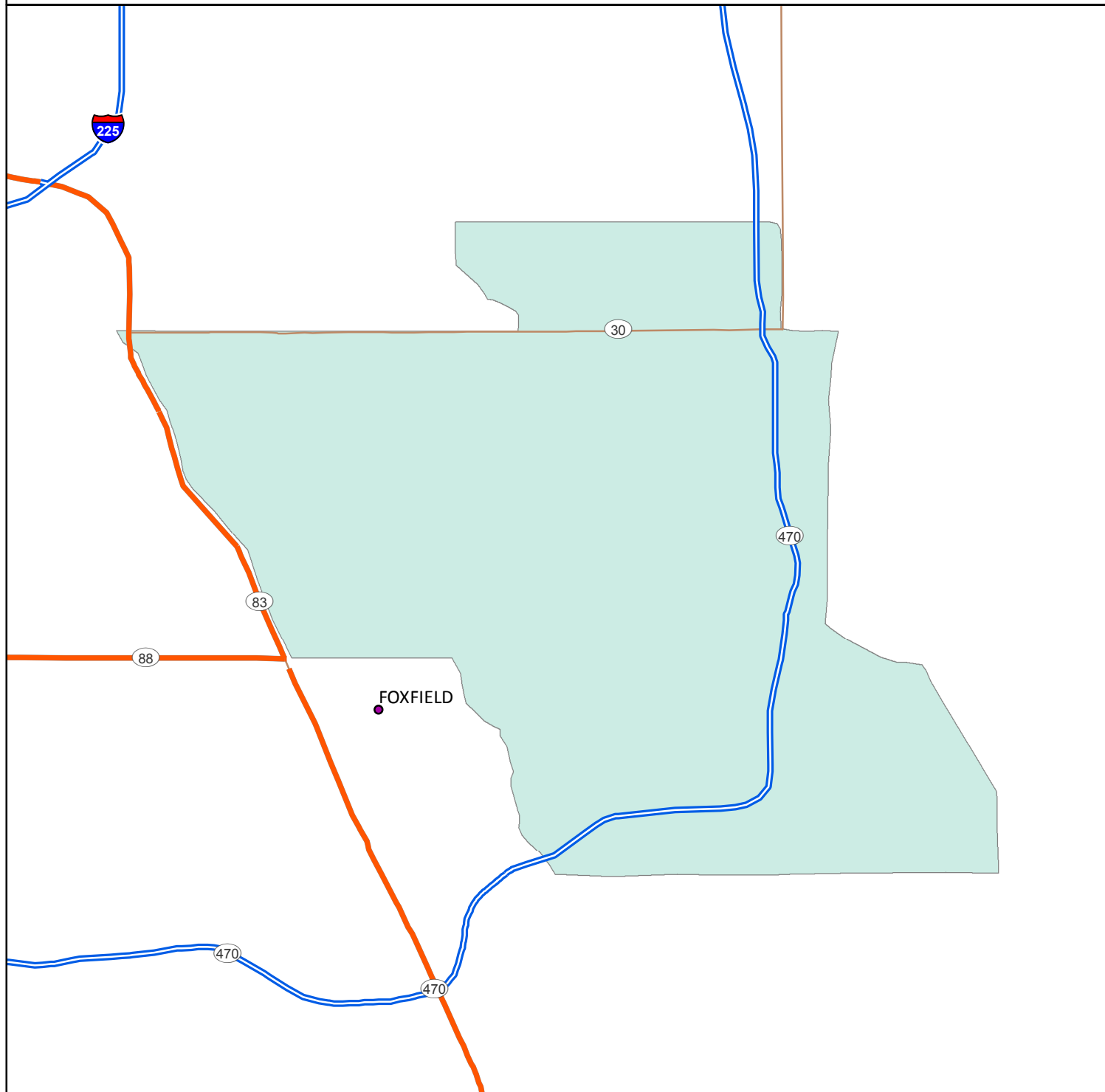


**Legend**








- |   |  |   |
|---|--|---|
|  Limited Access |  Local Road |  Cities                        |
|  Highway        |  Minor Road |  Regulation 42 Specified Areas |
|  Major Road     |  |   |




**Figure 5. Specified Area for East Cherry Creek Valley Wellfield.**

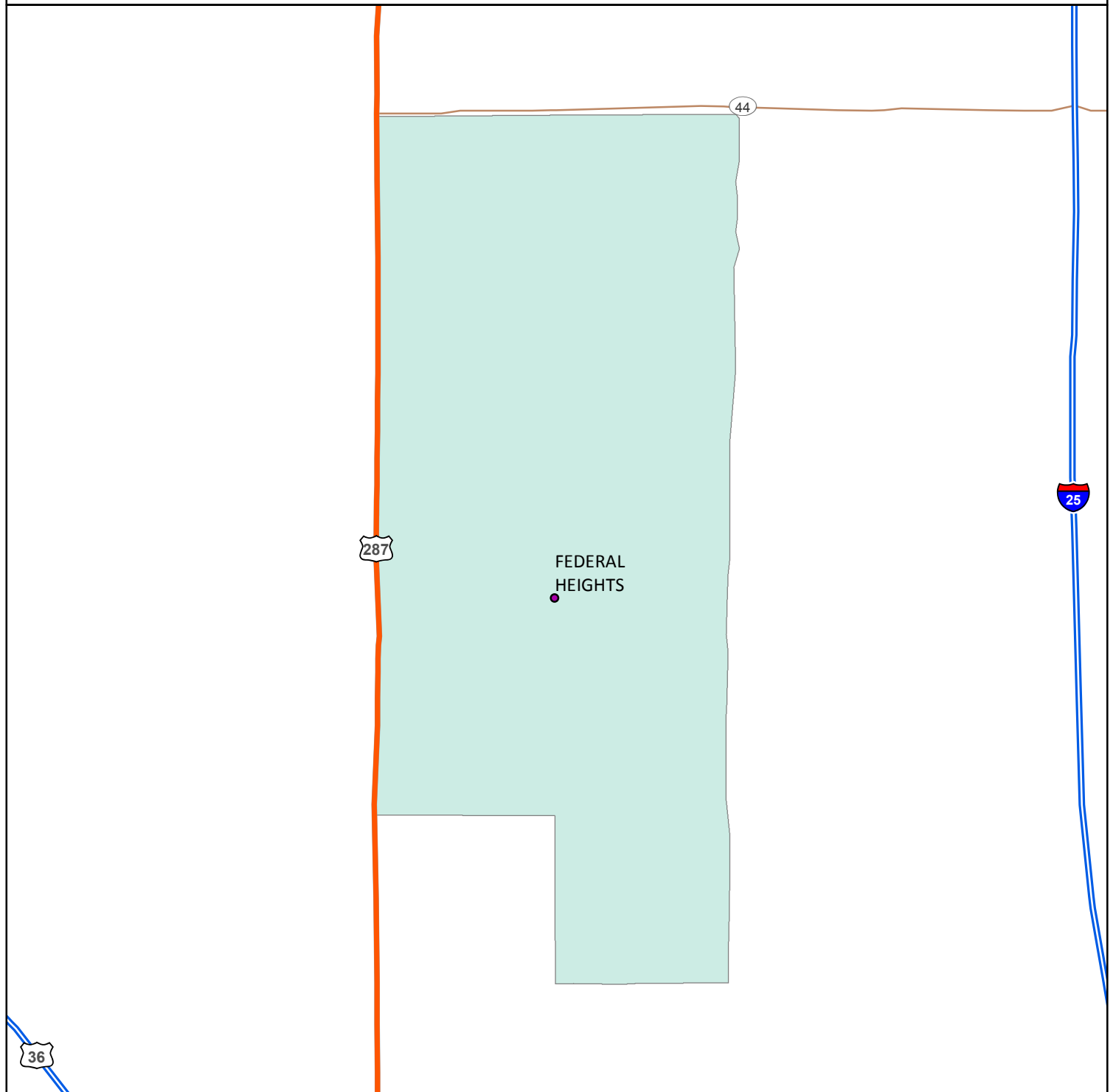


**Legend**

- |   |  |   |
|---|--|---|
|  Limited Access |  Local Road |  Cities                        |
|  Highway        |  Minor Road |  Regulation 42 Specified Areas |
|  Major Road     |  |   |



**Figure 6. Specified Area for Federal Heights Wellfield.**



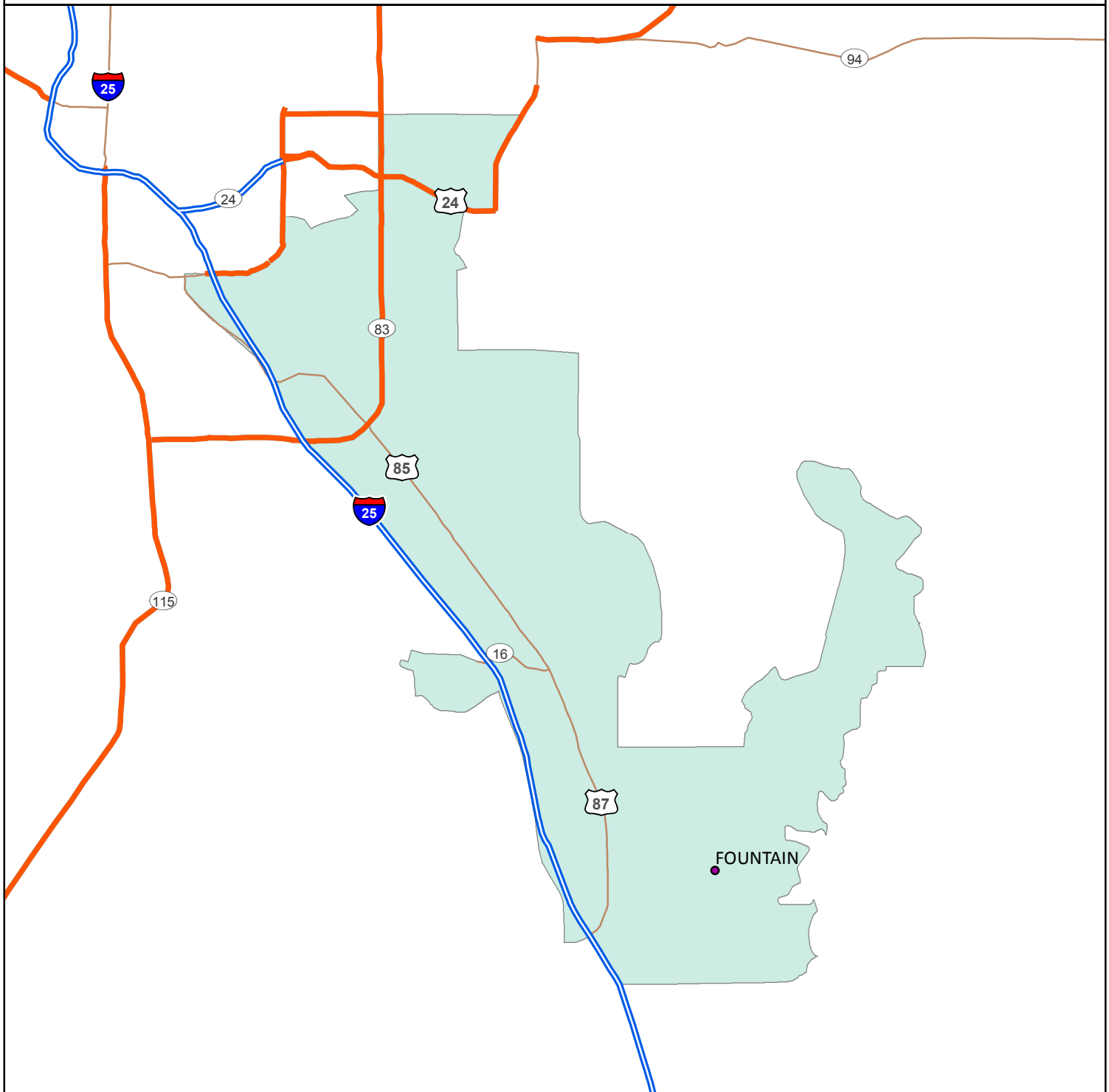
**Legend**

- Limited Access
- Highway
- Major Road
- Local Road
- Minor Road
- Cities
- Regulation 42 Specified Areas




0 0.35 0.7 Miles

**Figure 7. Specified Area for Fountain, Security, Stratmoor Hills, and Widefield Wellfields.**

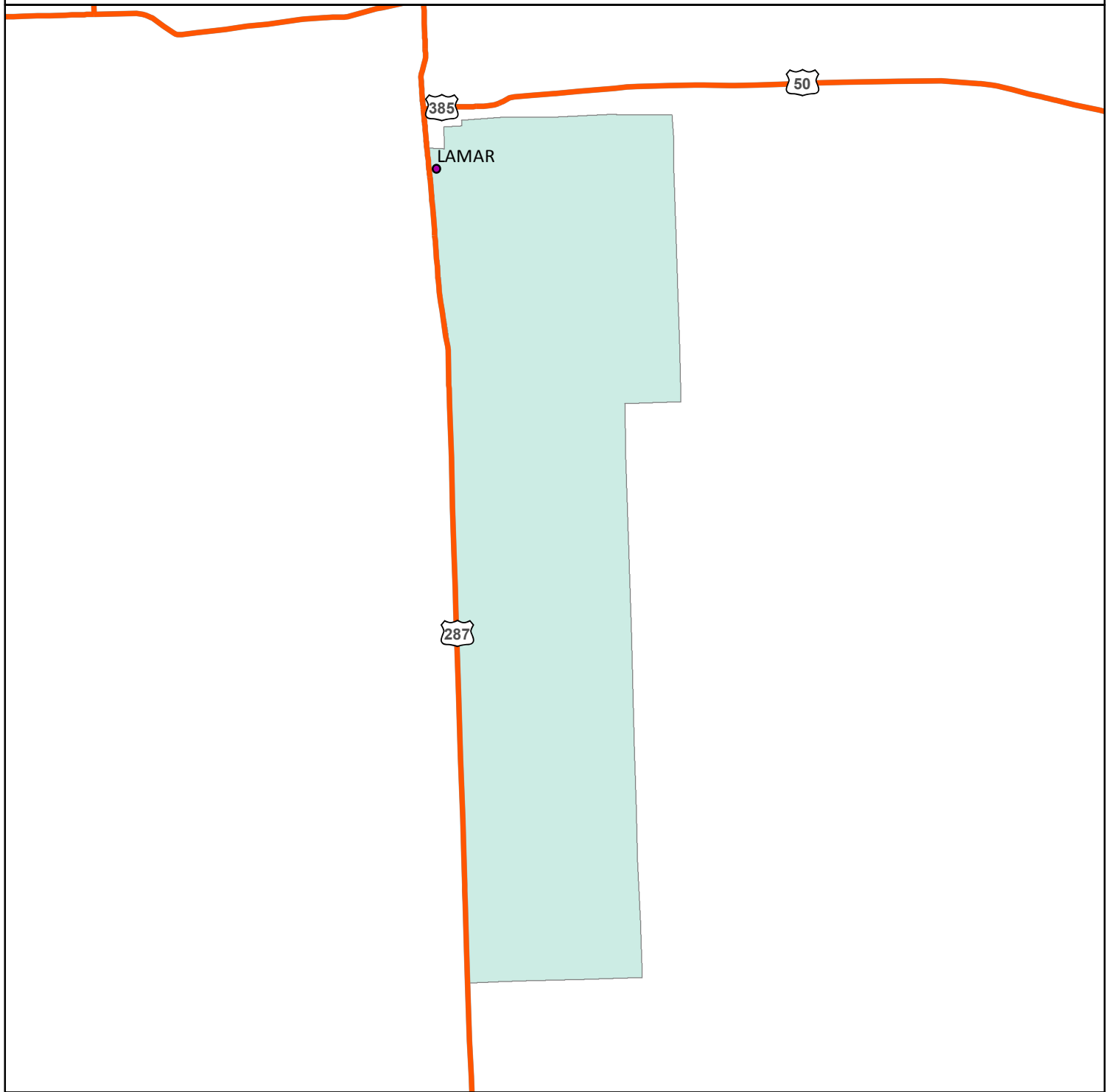


**Legend**

- Limited Access
- Highway
- Major Road
- Local Road
- Minor Road
- Cities
- Regulation 42 Specified Areas



**Figure 8. Specified Area for Lamar Wellfield.**



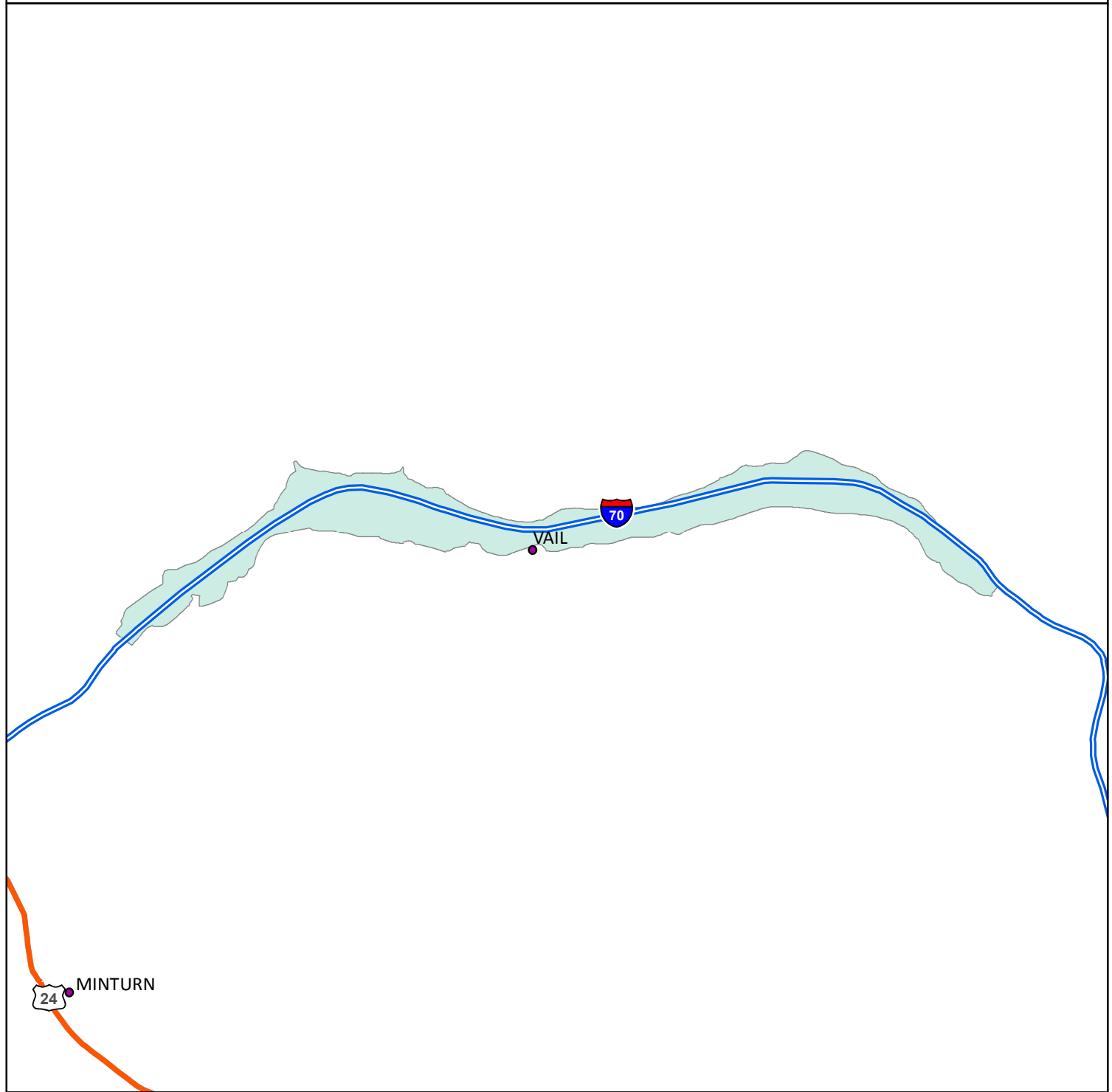
**Legend**

- Limited Access
- Highway
- Major Road
- Local Road
- Minor Road
- Cities
- Regulation 42 Specified Areas





**Figure 9. Specified Area for Vail Valley Wellfield.**



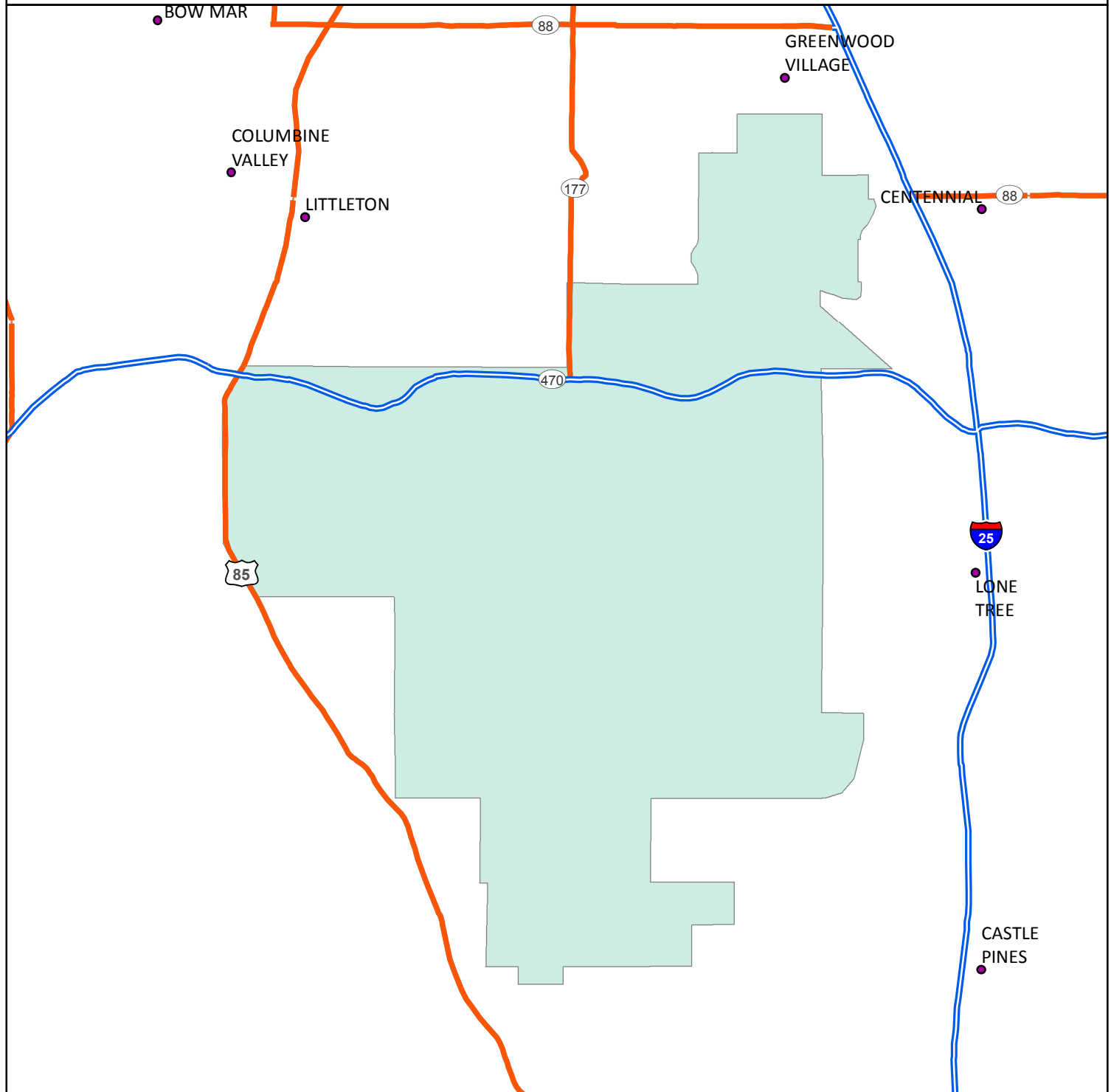
**Legend**

- |                |            |                               |
|----------------|------------|-------------------------------|
| Limited Access | Local Road | Cities                        |
| Highway        | Minor Road | Regulation 42 Specified Areas |
| Major Road     |            |                               |




0 0.95 1.9 Miles

# Figure 10. Specified Area for Willows and Centennial Ground Water Classification Area.

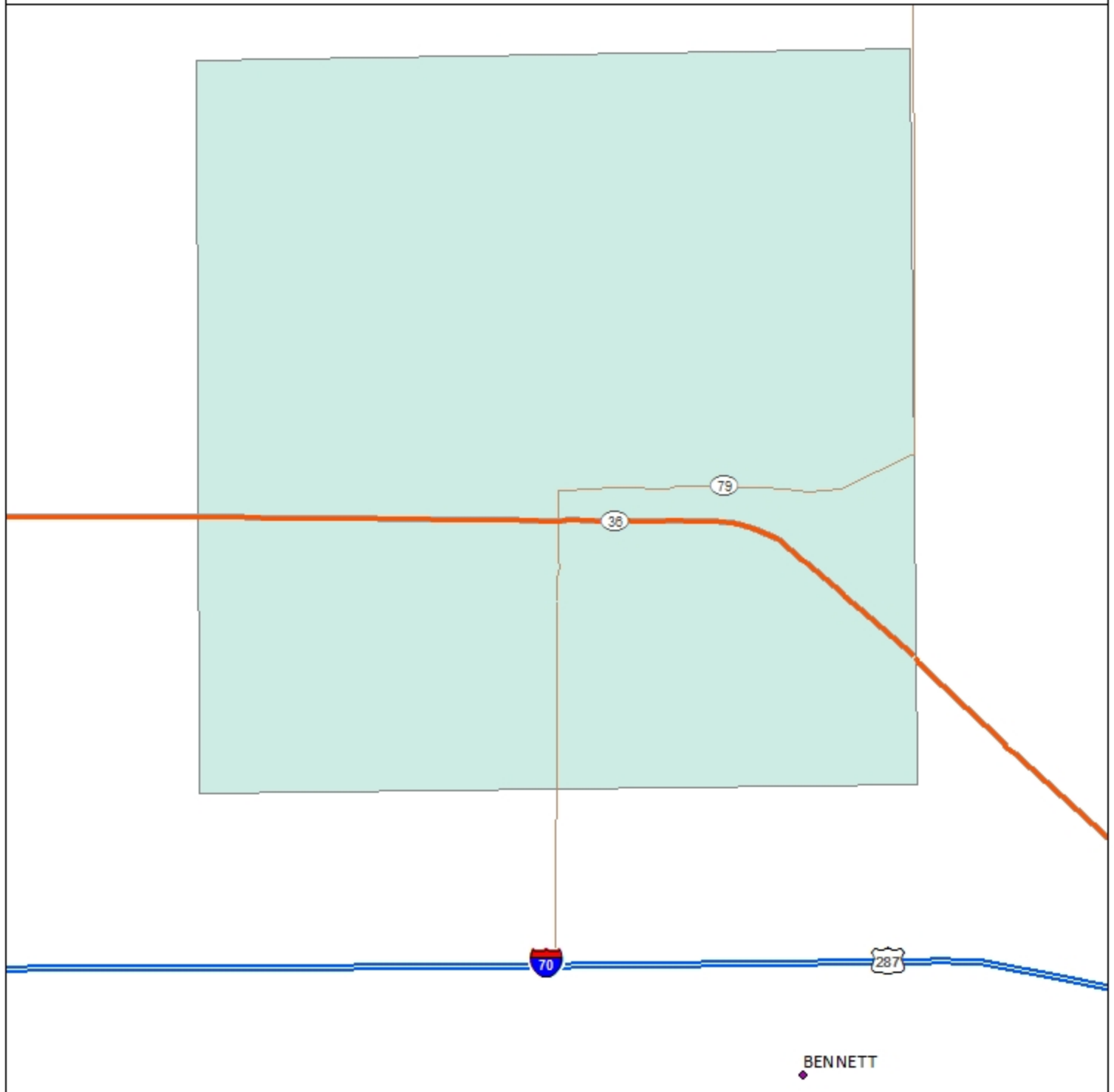


## Legend

- Limited Access
- Highway
- Major Road
- Local Road
- Minor Road
- Regulation 42 Specified Areas
- Cities



**Figure 11. Specified Area for Bennett Wellfield.**



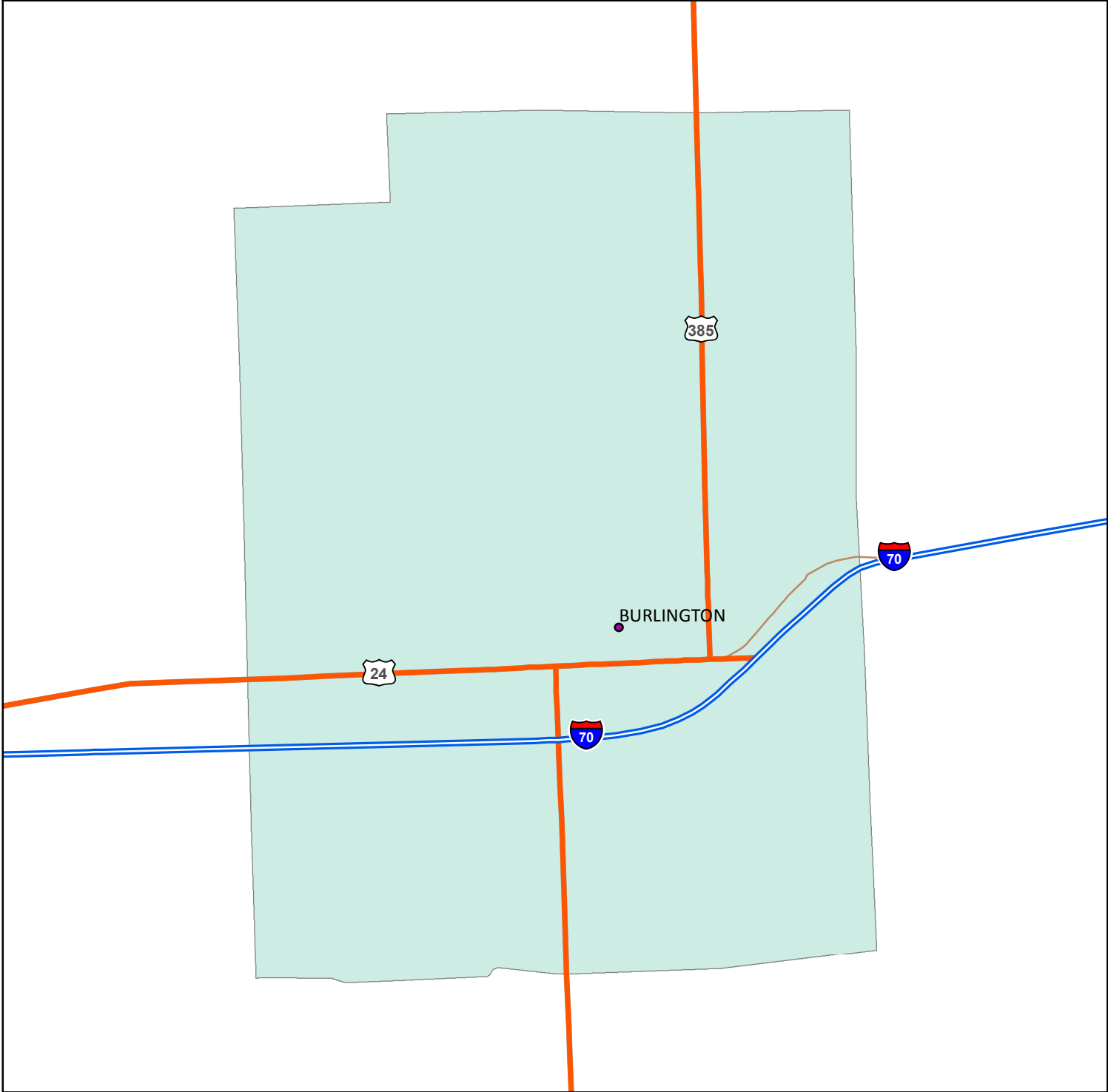
**Legend**

- |                |            |                               |
|----------------|------------|-------------------------------|
| Limited Access | Local Road | Cities                        |
| Highway        | Minor Road | Regulation 42 Specified Areas |
| Major Road     |            |                               |



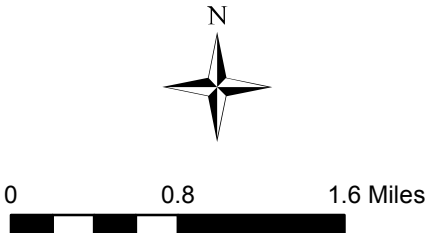
0 0.3 0.6 Miles

**Figure 12. Specified Area for the Burlington Wellfield.**

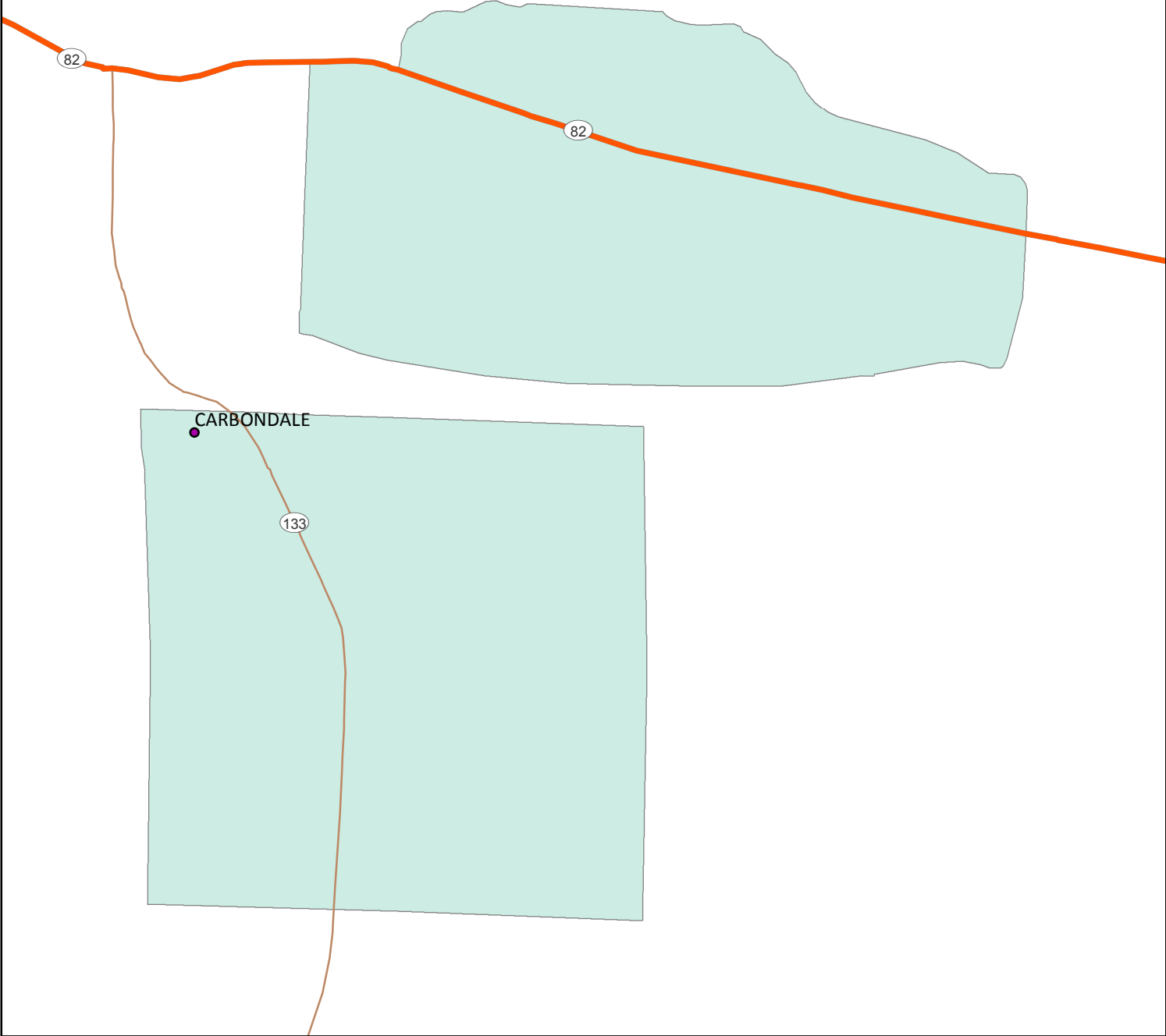


**Legend**

- Limited Access
- Highway
- Major Road
- Local Road
- Minor Road
- Cities
- Regulation 42 Specified Areas

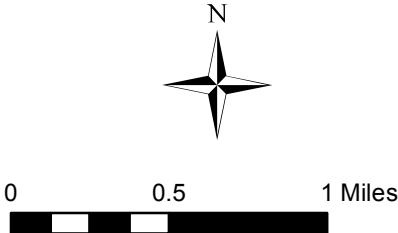


**Figure 13. Specified Area for Carbondale Wellfield.**

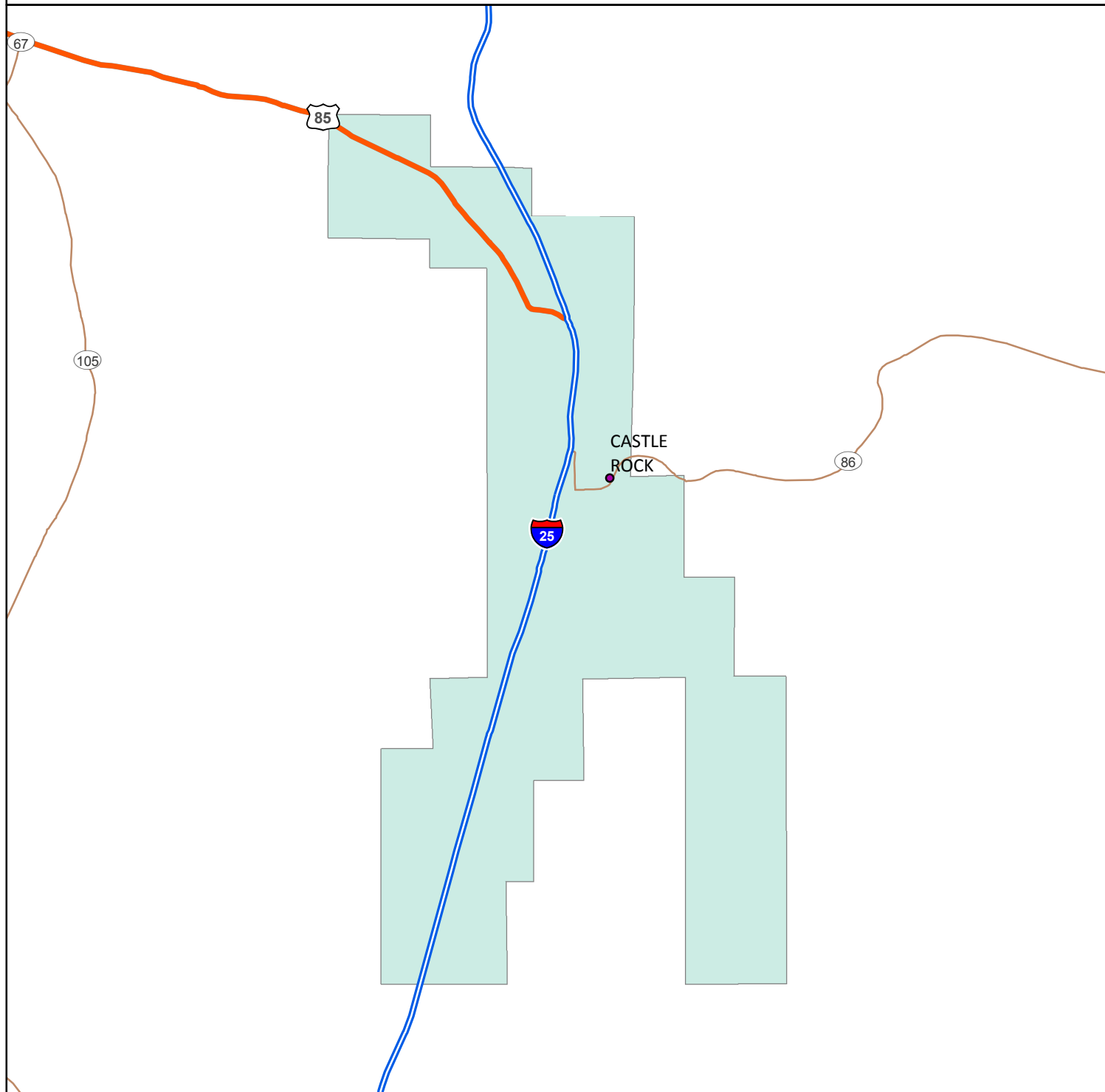


**Legend**

- Limited Access
- Highway
- Major Road
- Local Road
- Minor Road
- Cities
- Regulation 42 Specified Areas

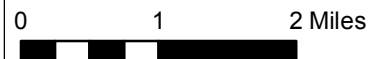


# Figure 14. Specified Area for Castle Rock Wellfield.

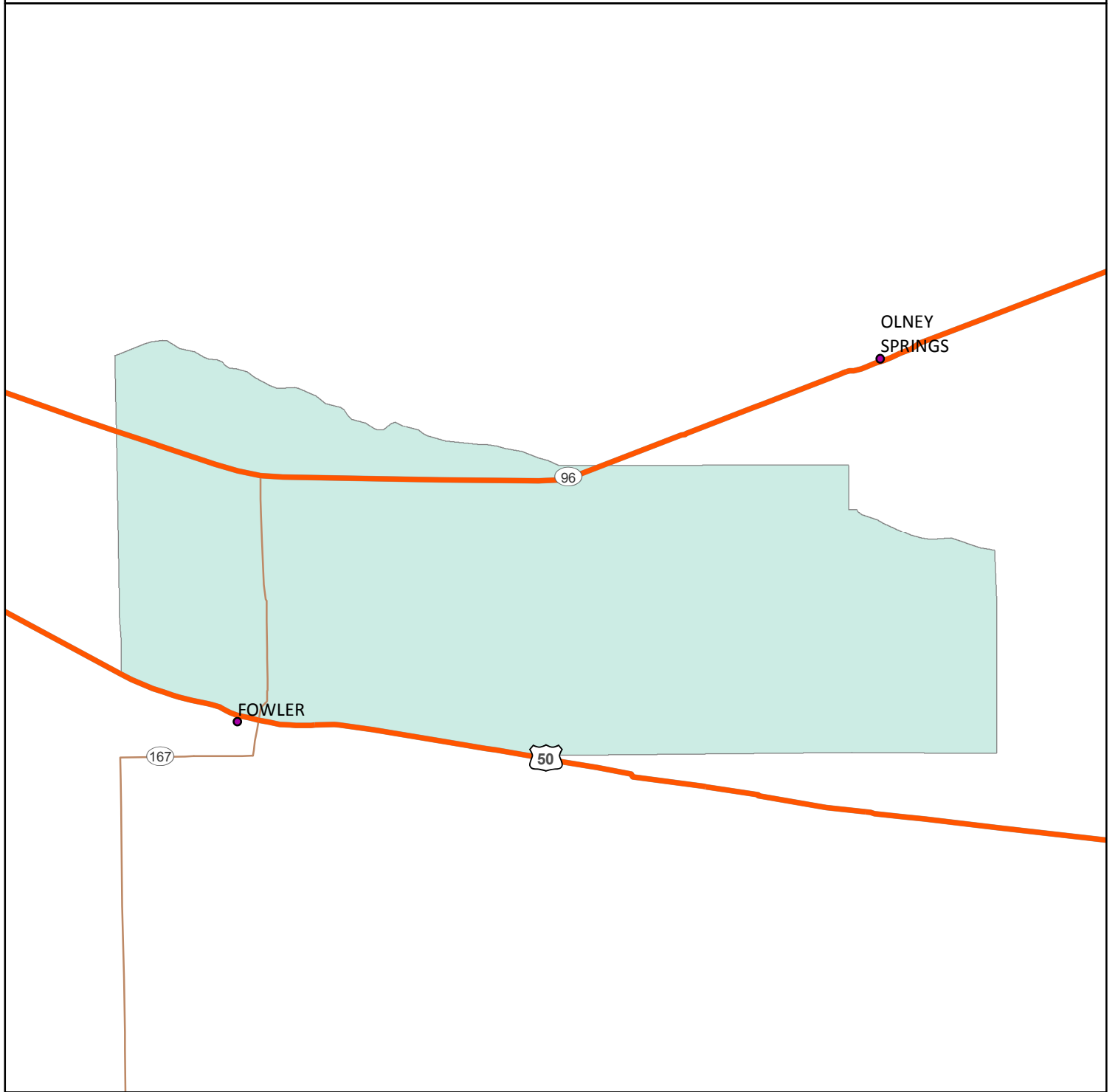


### Legend








- Limited Access
- Highway
- Major Road
- Local Road
- Minor Road
- Cities
- Regulation 42 Specified Areas




**Figure 15. Specified Area for Crowley County Water System Wellfield.**

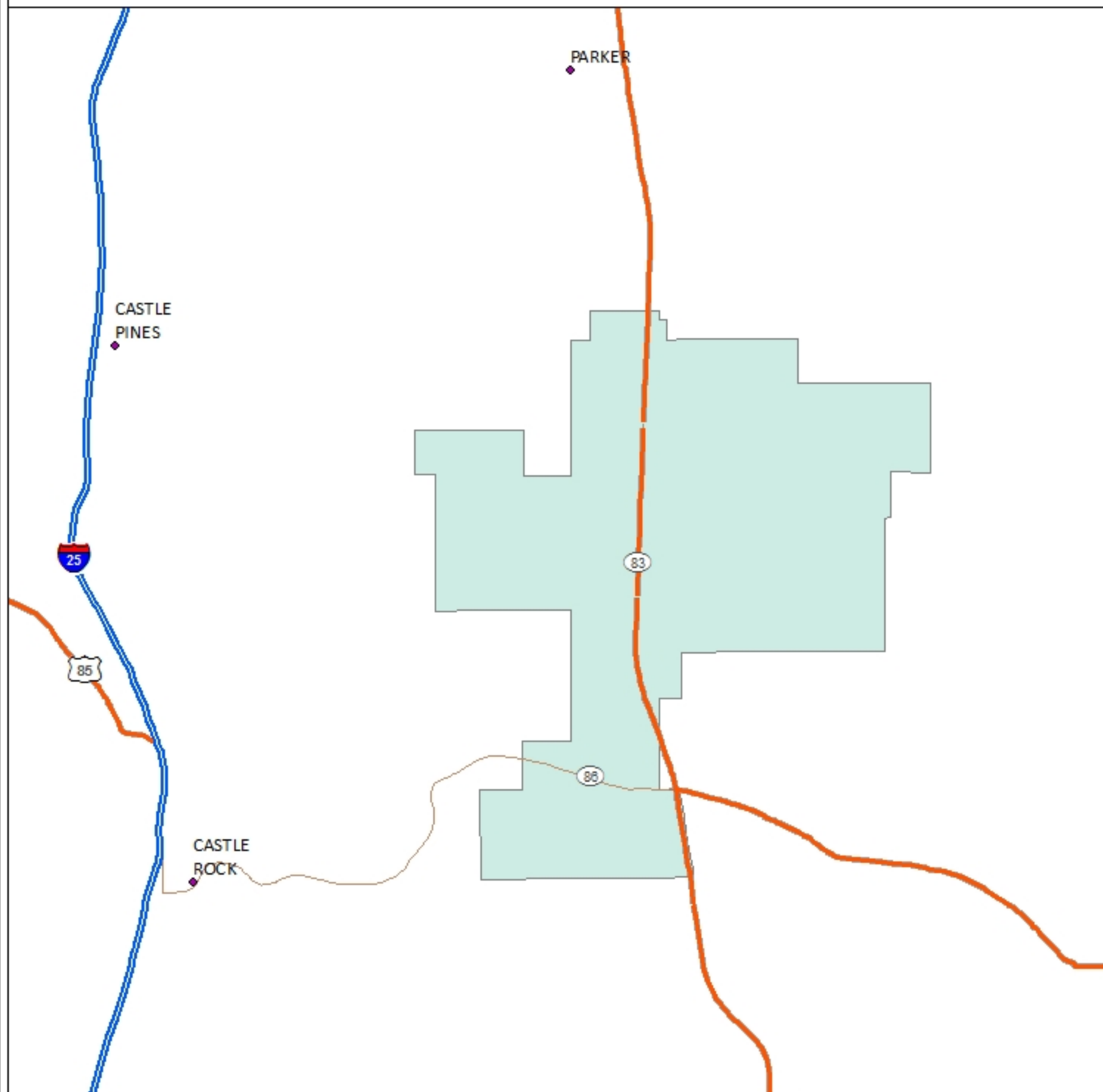


**Legend**

-  Limited Access
-  Highway
-  Major Road
-  Local Road
-  Minor Road
-  Regulation 42 Specified Areas
-  Cities



**Figure 16. Specified Area for Denver SE Suburban Water and Sanitation District Wellfield.**



**Legend**

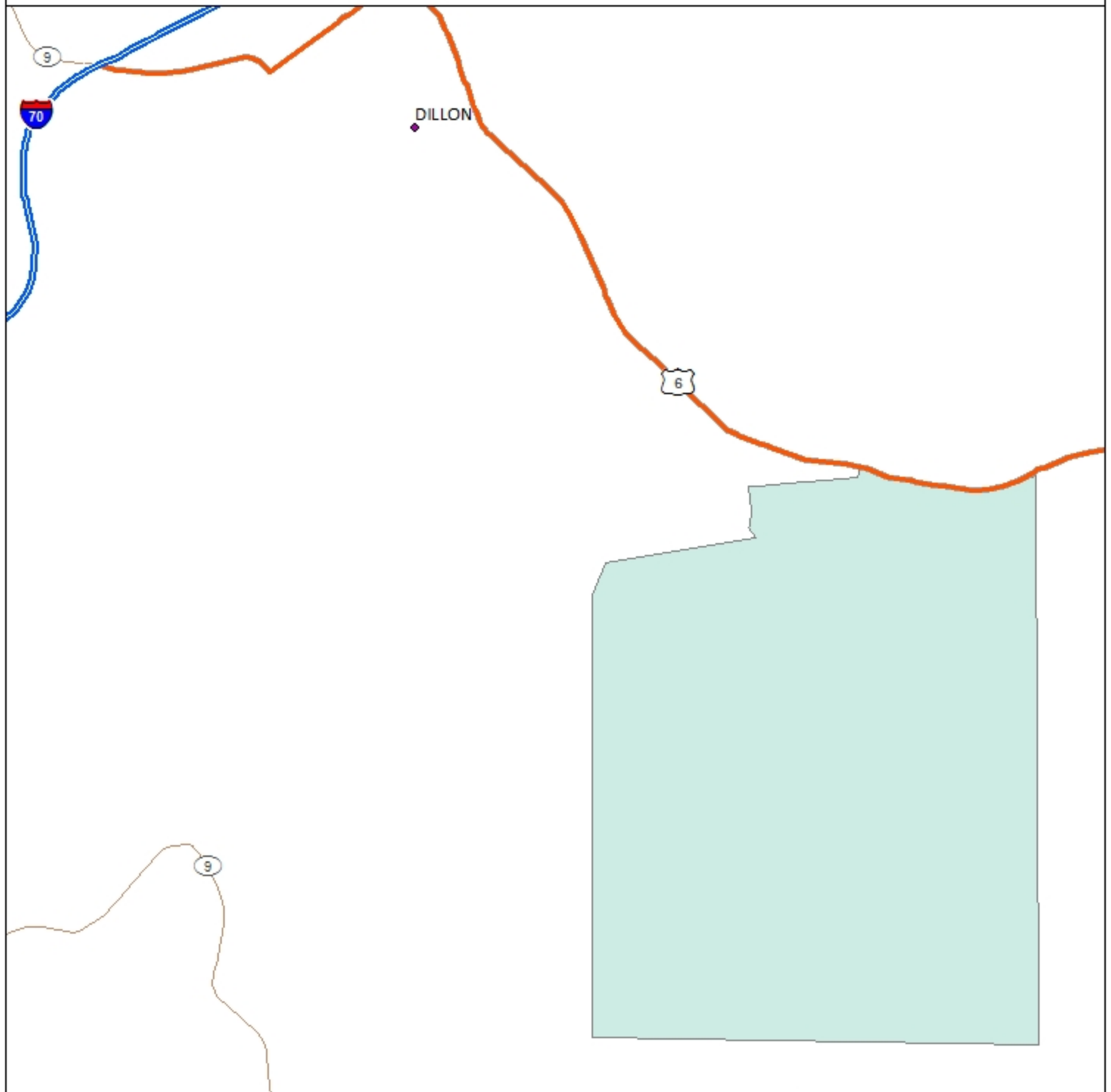
- |                |            |                               |
|----------------|------------|-------------------------------|
| Limited Access | Local Road | Cities                        |
| Highway        | Minor Road | Regulation 42 Specified Areas |
| Major Road     |            |                               |



0 1 2 Miles

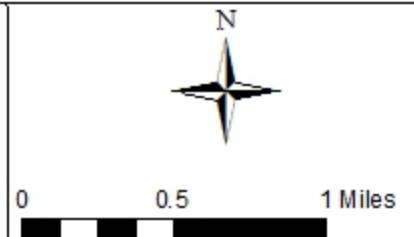


**Figure 17. Specified Area for East Dillon Water District Wellfield.**

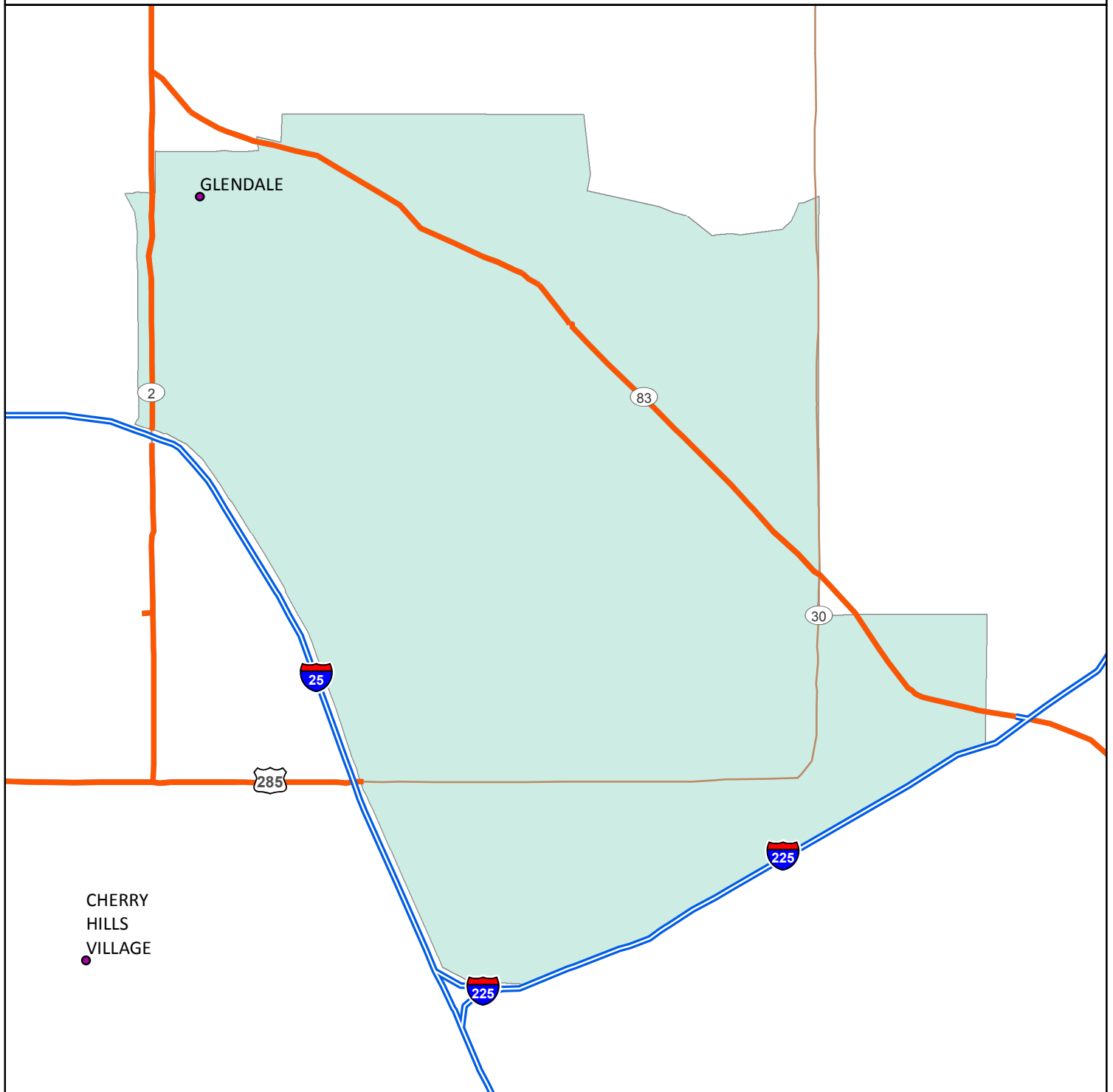


**Legend**

- |                |            |                               |
|----------------|------------|-------------------------------|
| Limited Access | Local Road | Cities                        |
| Highway        | Minor Road | Regulation 42 Specified Areas |
| Major Road     |            |                               |



**Figure 18. City of Glendale and Cherry Creek Valley Water and Sanitation District Ground Water Classification Area.**

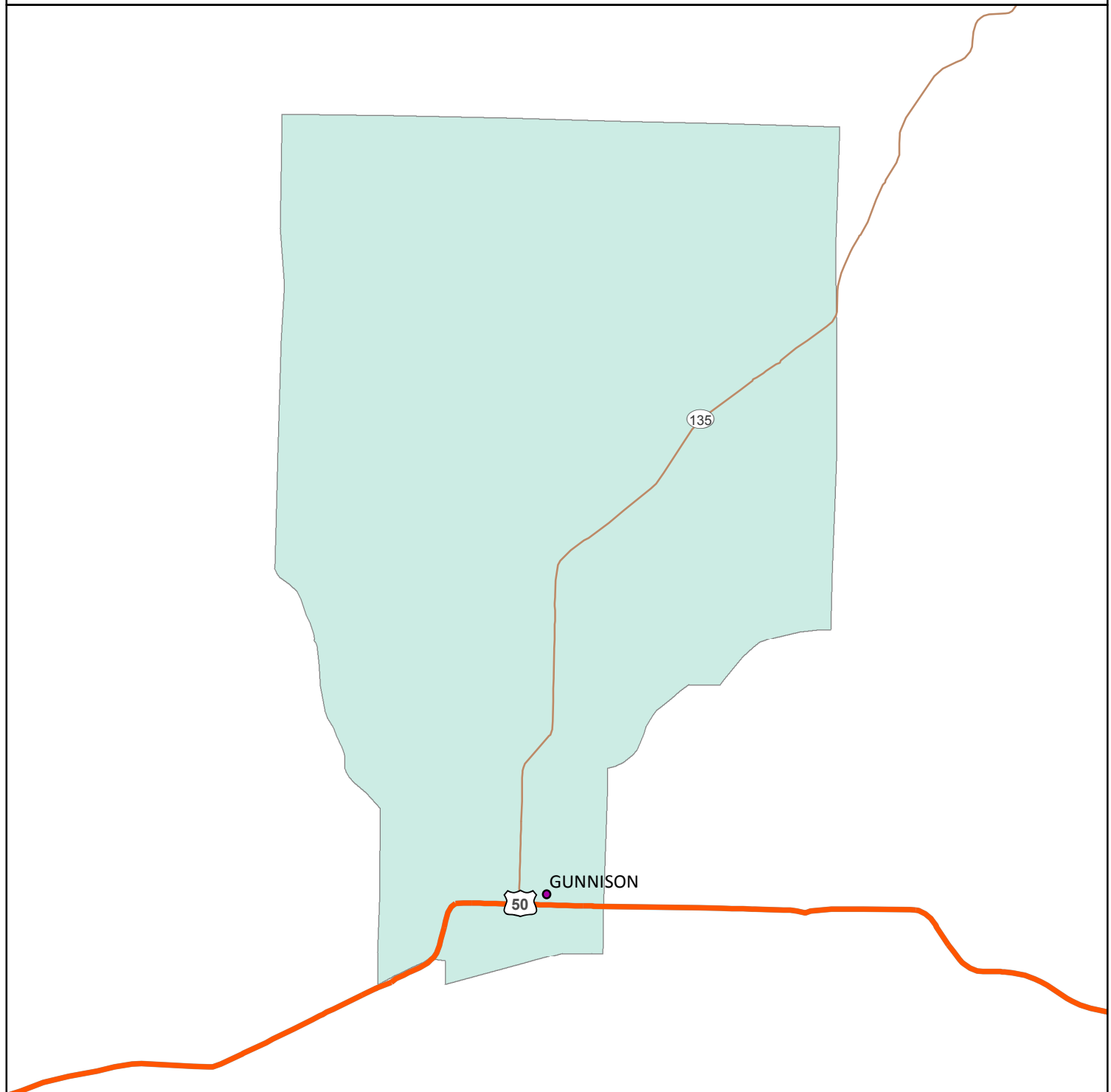


**Legend**

- Limited Access
- Highway
- Major Road
- Local Road
- Minor Road
- Cities
- Regulation 42 Specified Areas



**Figure 19. Specified Area for the Gunnison Wellfield.**

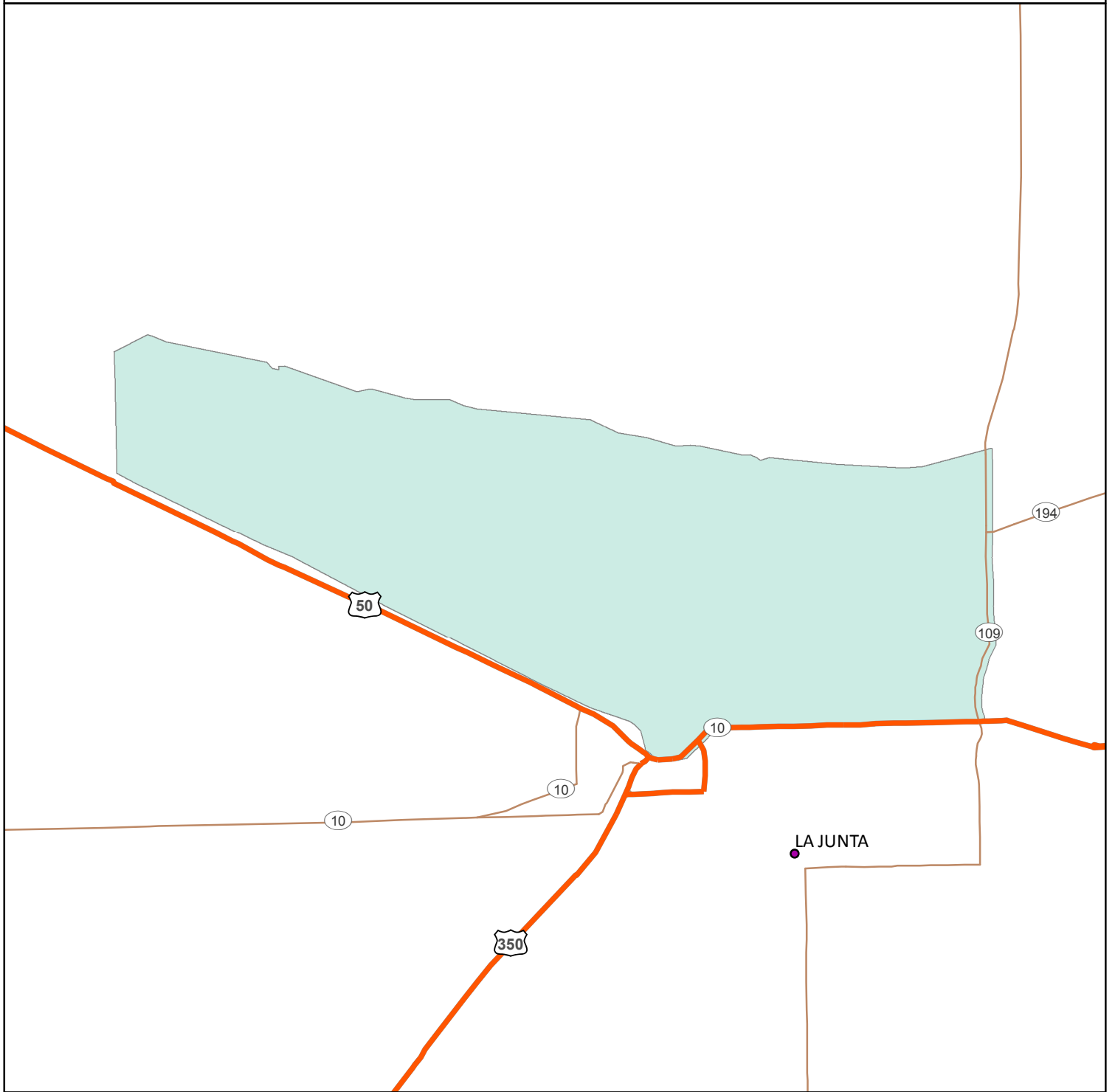


**Legend**








- Limited Access
- Highway
- Major Road
- Local Road
- Minor Road
- Cities
- Regulation 42 Specified Areas




**Figure 20. Specified Area for La Junta Wellfield.**

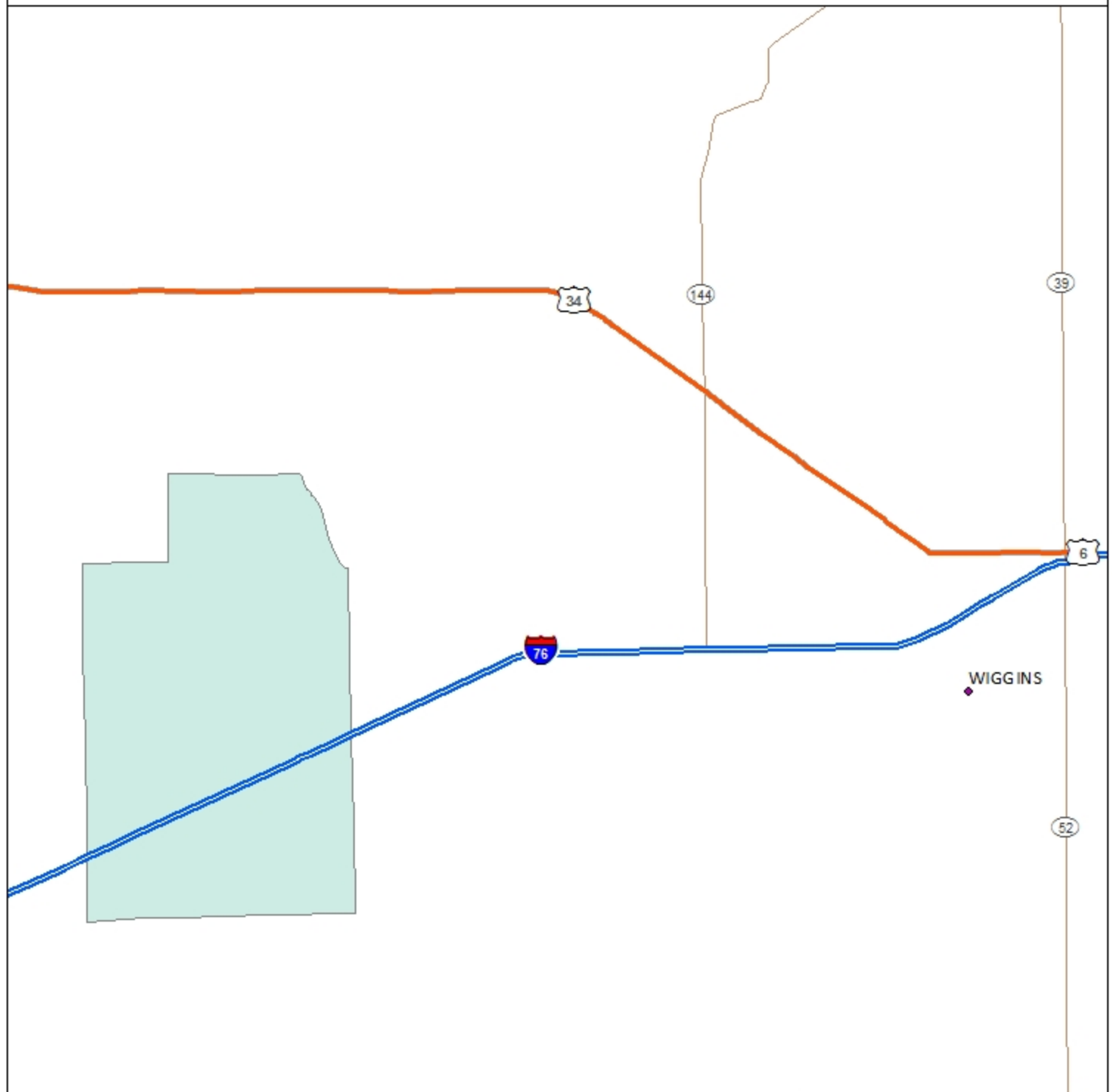


**Legend**

- |   |  |   |
|---|--|---|
|  Limited Access |  Local Road |  Cities                        |
|  Highway        |  Minor Road |  Regulation 42 Specified Areas |
|  Major Road     |  |   |




**Figure 21. Specified Area for Morgan County Quality Water District Wellfield.**

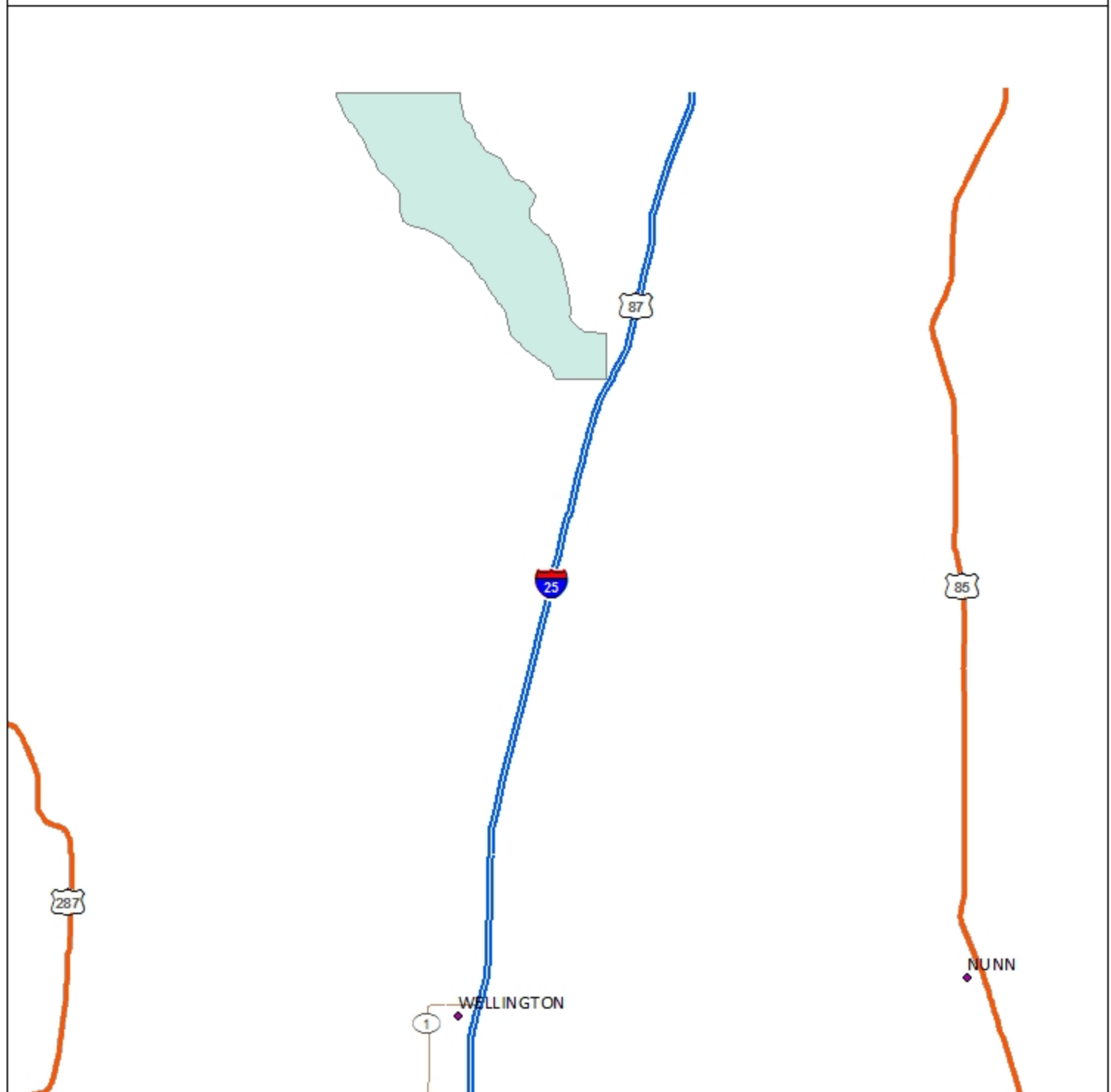


**Legend**

- |                |            |                               |
|----------------|------------|-------------------------------|
| Limited Access | Local Road | Cities                        |
| Highway        | Minor Road | Regulation 42 Specified Areas |
| Major Road     |            |                               |



**Figure 22. Specified Area for Northern Colorado Water Association Wellfield.**



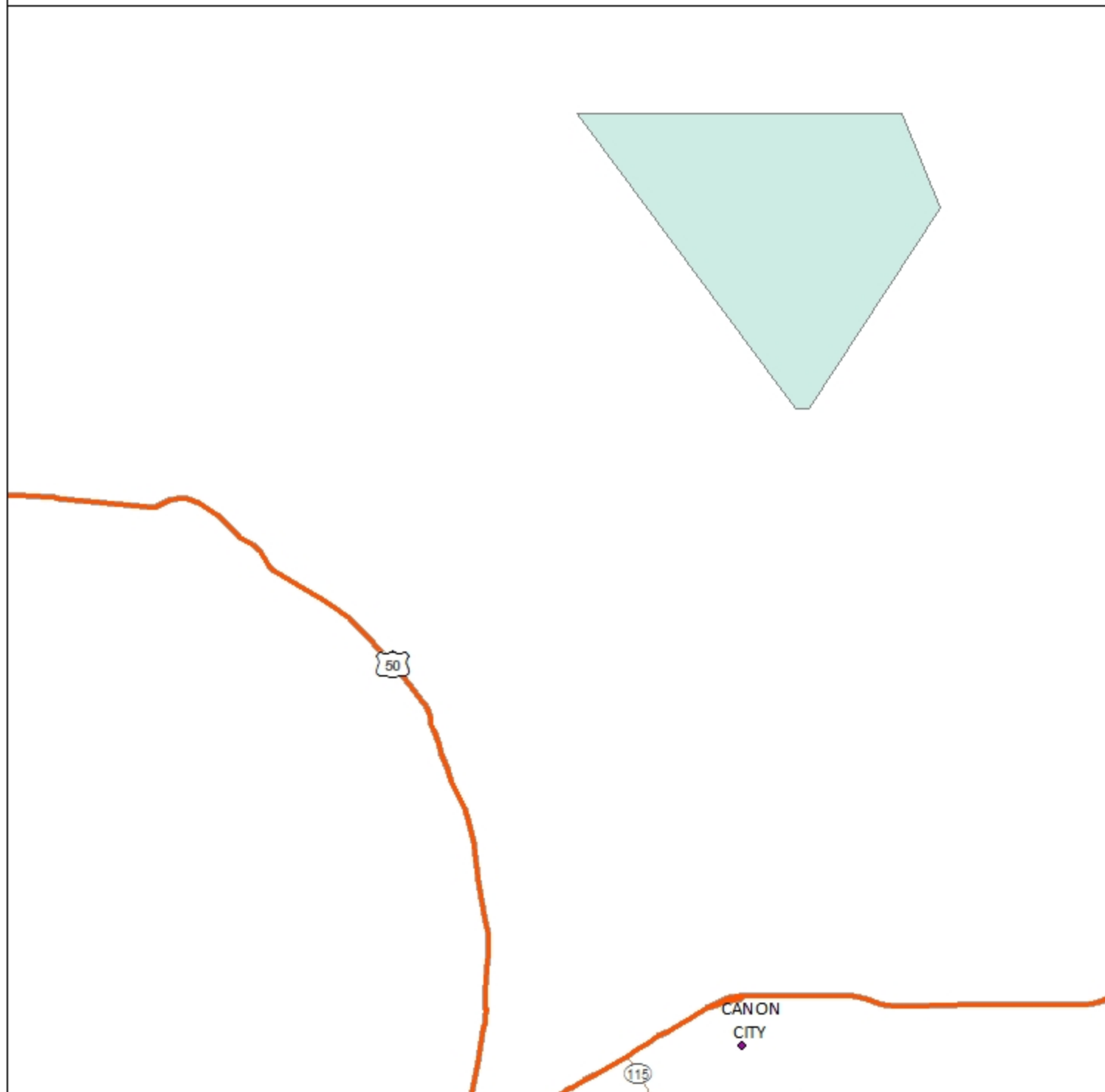
**Legend**

- |                |            |                               |
|----------------|------------|-------------------------------|
| Limited Access | Local Road | Cities                        |
| Highway        | Minor Road | Regulation 42 Specified Areas |
| Major Road     |            |                               |



0 2.5 5 Miles

**Figure 23. Specified Area for Park Center Water District Wellfield.**



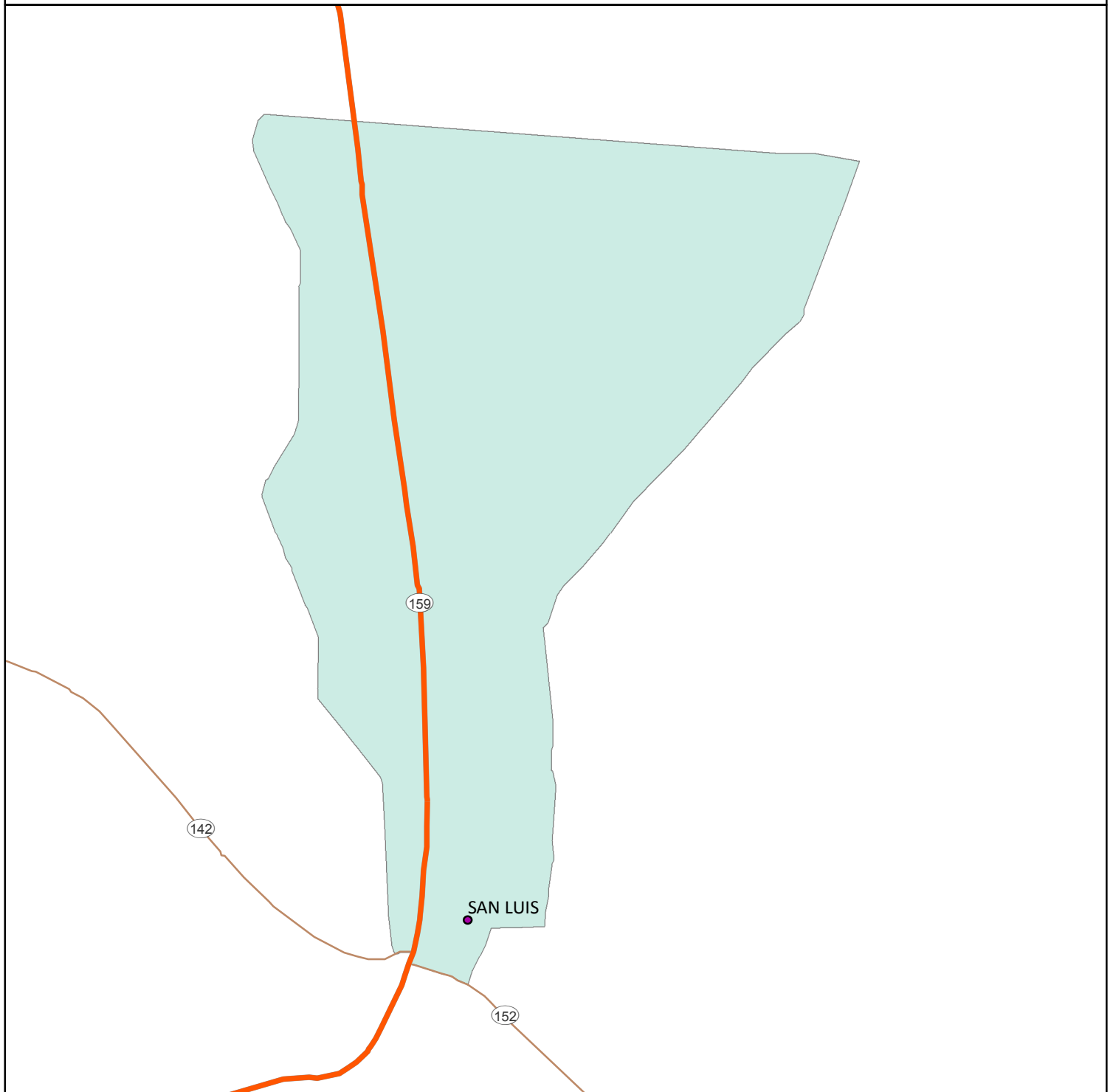
**Legend**

- |                |            |                               |
|----------------|------------|-------------------------------|
| Limited Access | Local Road | Cities                        |
| Highway        | Minor Road | Regulation 42 Specified Areas |
| Major Road     |            |                               |










0 0.8 1.6 Miles

**Figure 24. Specified Area for San Luis Wellfield.**



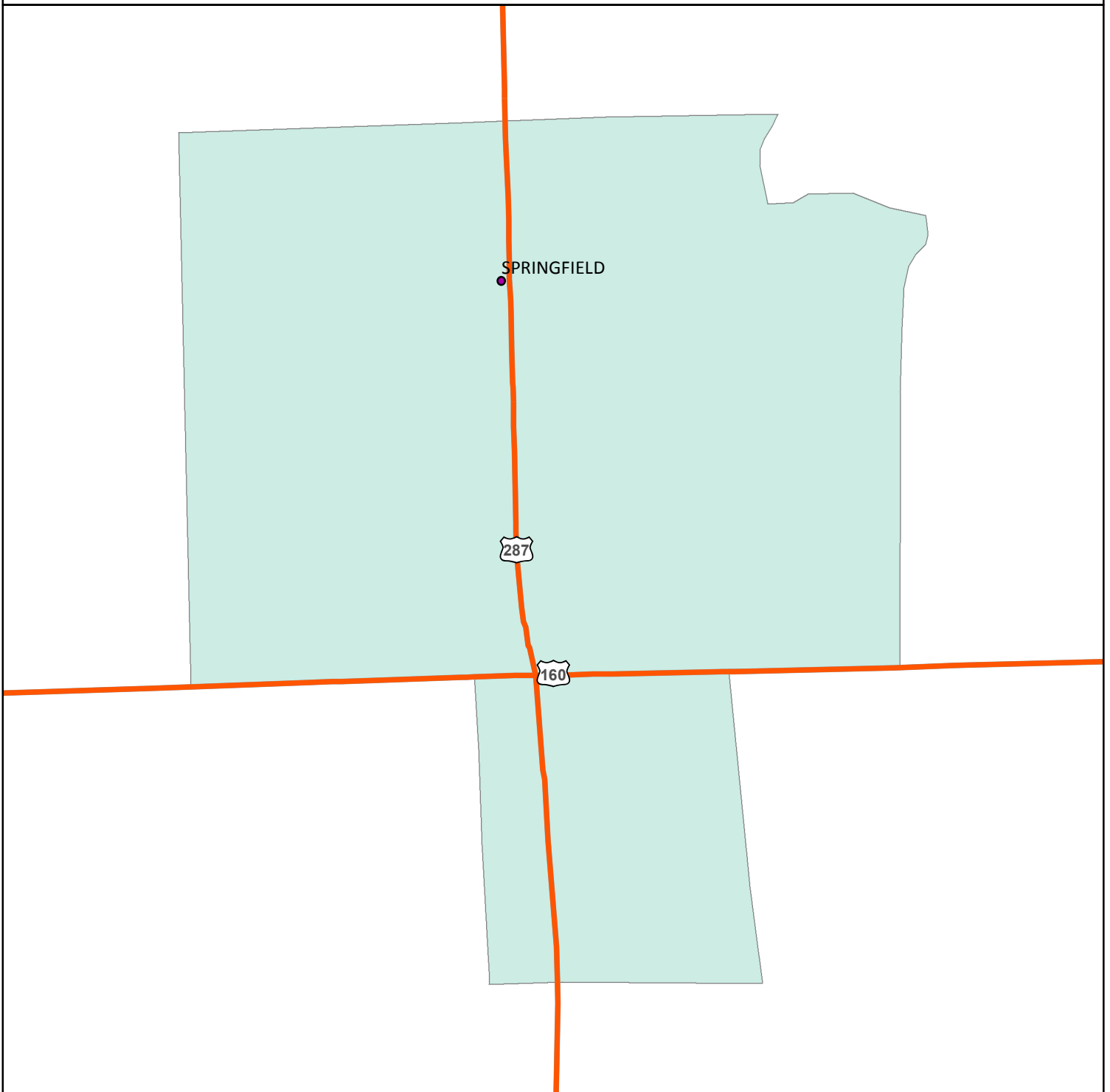
**Legend**

- |   |  |   |
|---|--|---|
|  Limited Access |  Local Road |  Cities                        |
|  Highway        |  Minor Road |  Regulation 42 Specified Areas |
|  Major Road     |  |   |













**Figure 25. Specified Area for Springfield, Colorado Wellfield.**

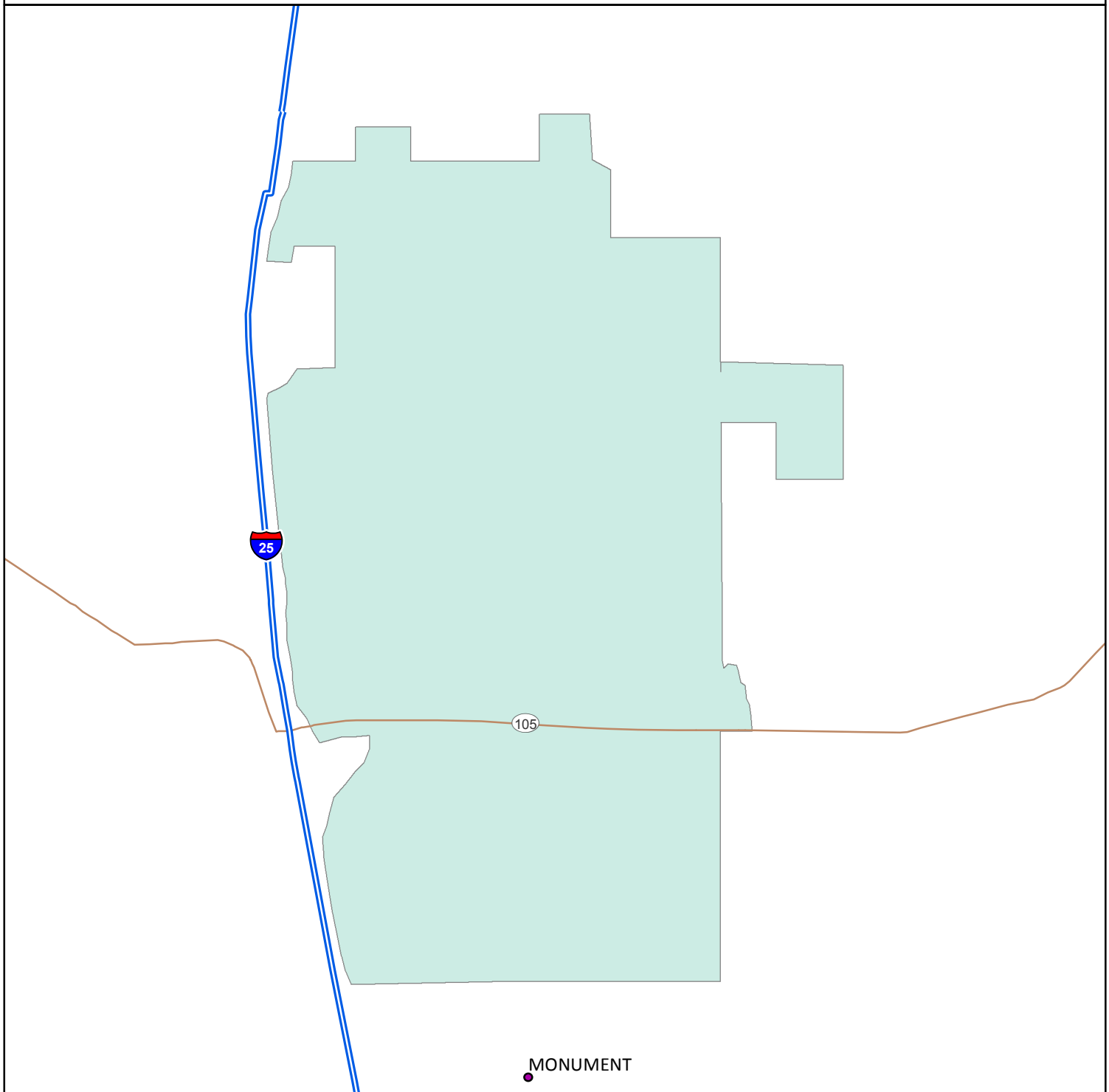


**Legend**








-  Limited Access
-  Highway
-  Major Road
-  Local Road
-  Minor Road
-  Regulation 42 Specified Areas
-  Cities




**Figure 26. Specified Area for Woodmoor Water and Sanitation District #1 Wellfield.**

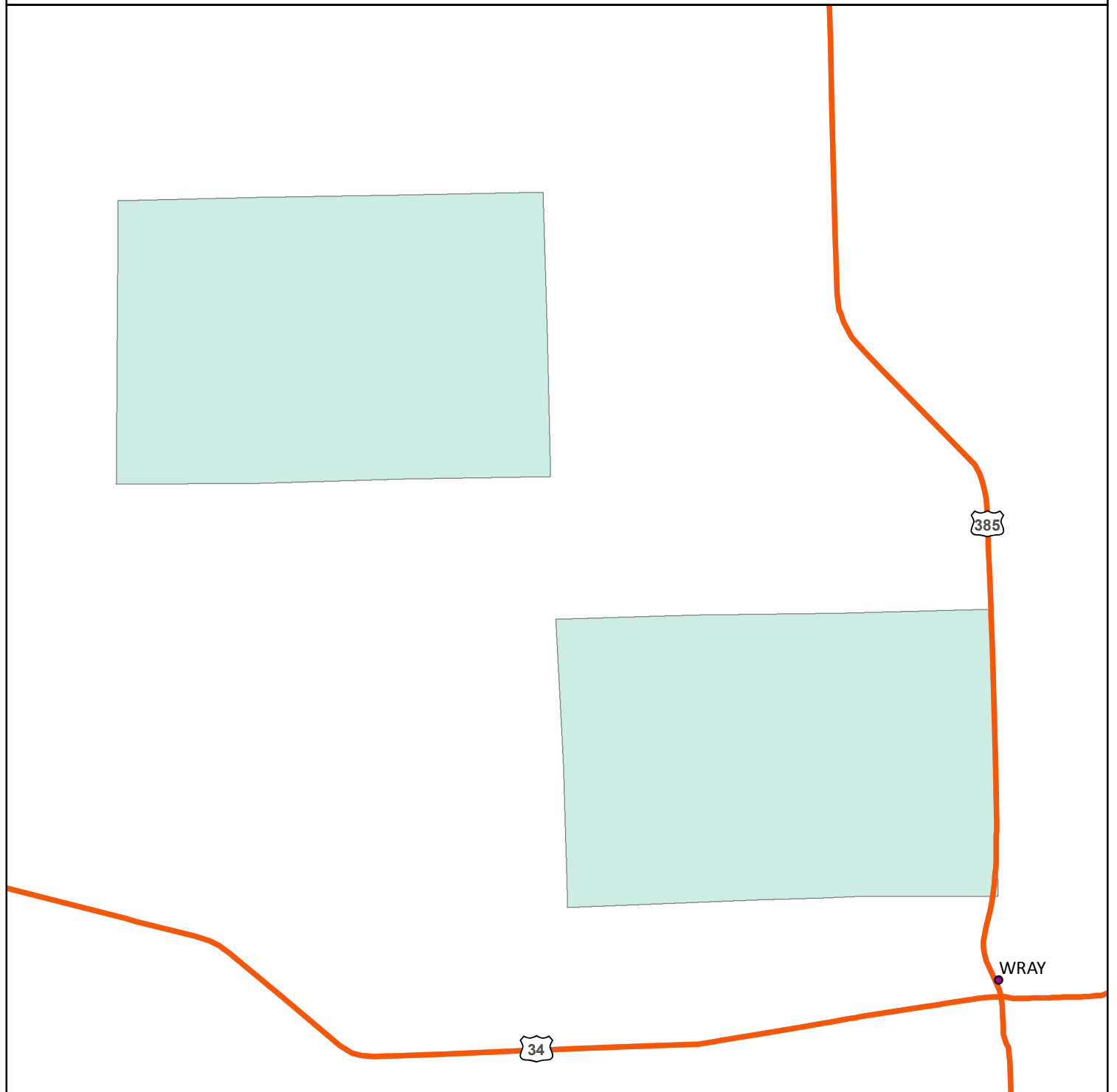


**Legend**








- |   |  |   |
|---|--|---|
|  Limited Access |  Local Road |  Cities                        |
|  Highway        |  Minor Road |  Regulation 42 Specified Areas |
|  Major Road     |  |   |




**Figure 27. Specified Area for Wray Wellfield #1 (south) and #2 (north)**

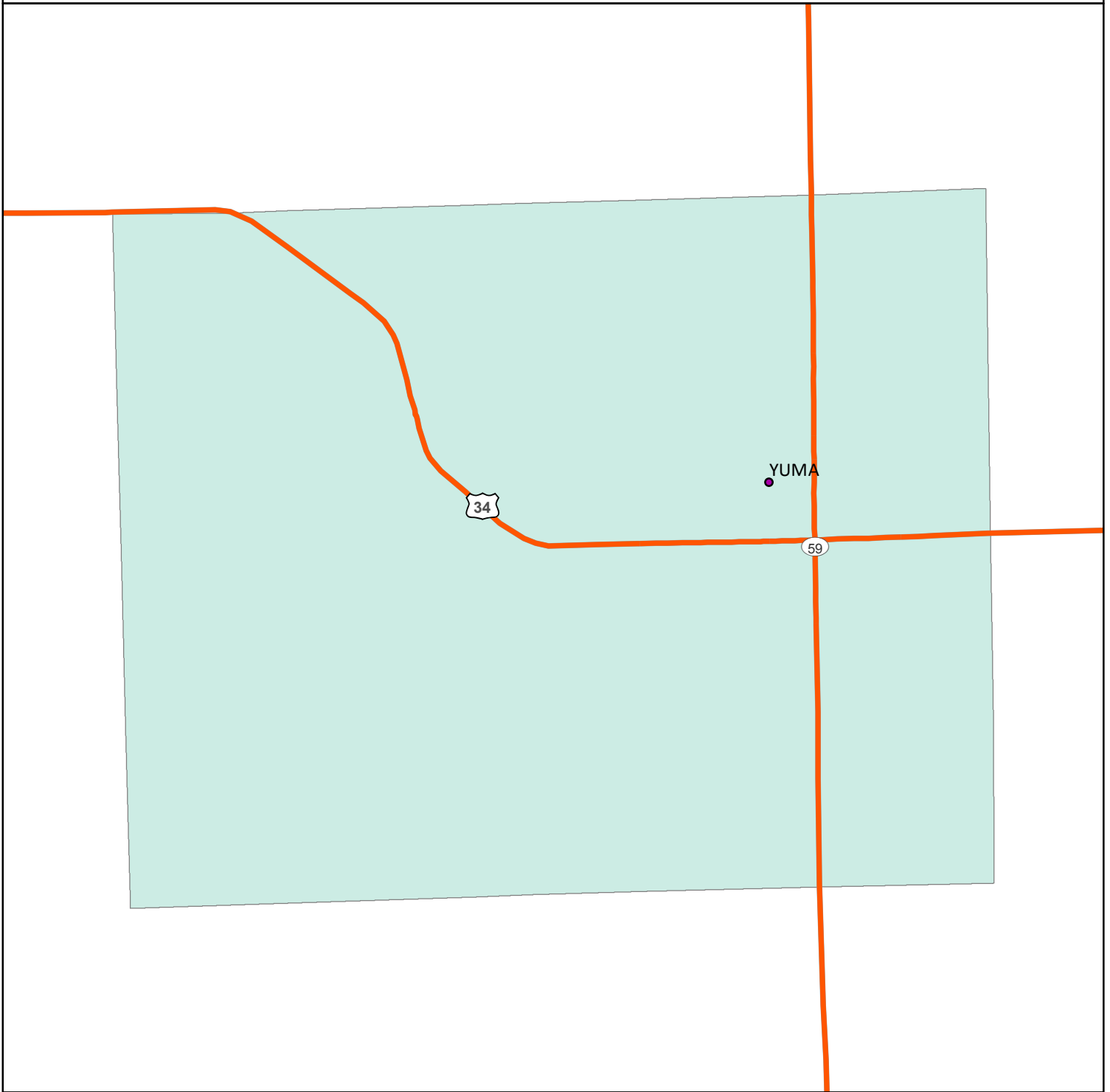


**Legend**

- |   |  |   |
|---|--|---|
|  Limited Access |  Local Road |  Cities                        |
|  Highway        |  Minor Road |  Regulation 42 Specified Areas |
|  Major Road     |  |   |



**Figure 28. Specified Area for Yuma, Colorado Wellfield.**

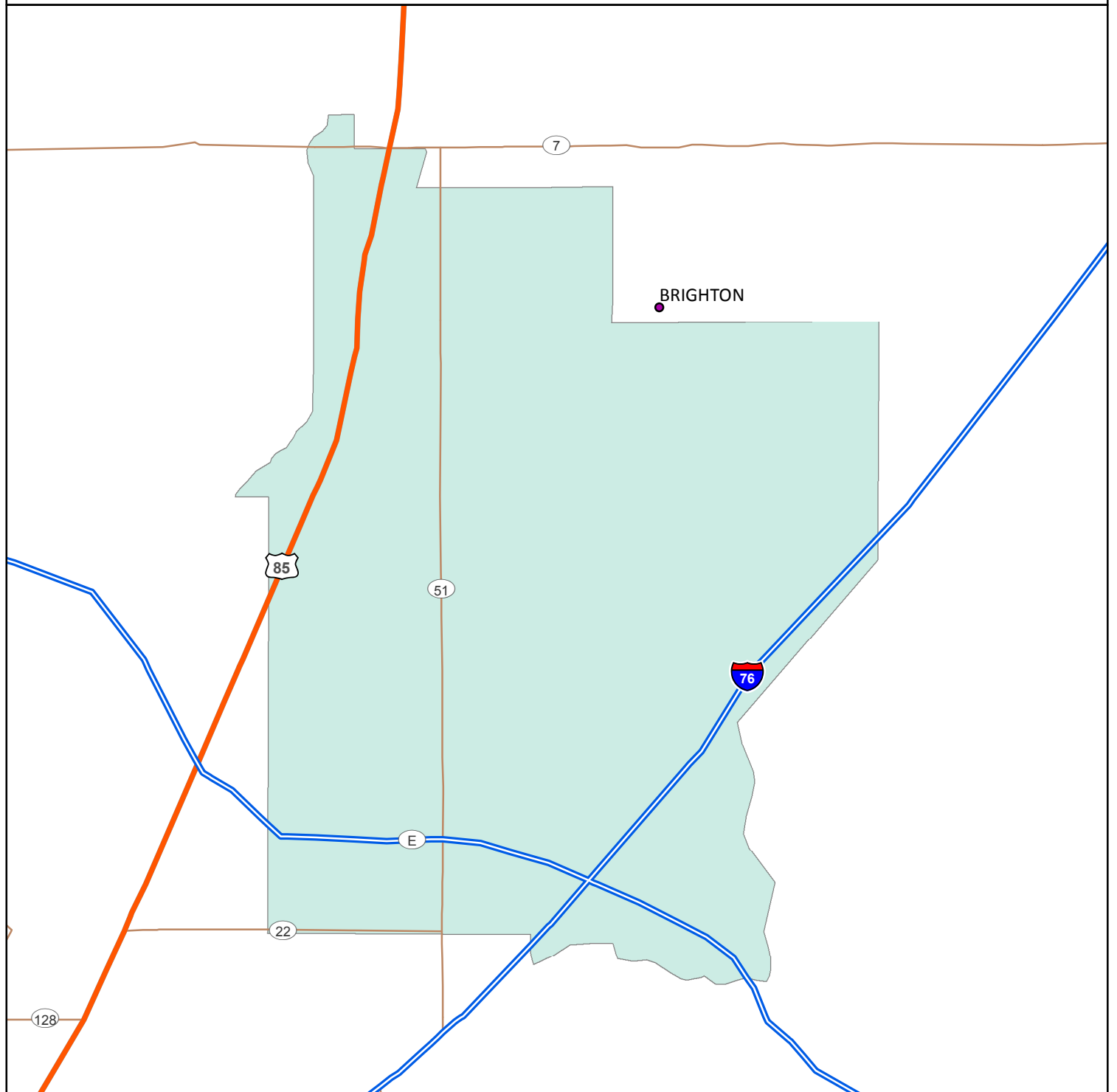


**Legend**








- Limited Access
- Highway
- Major Road
- Local Road
- Minor Road
- Cities
- Regulation 42 Specified Areas



**Figure 29. Specified Area for the City of Brighton Wellfield.**

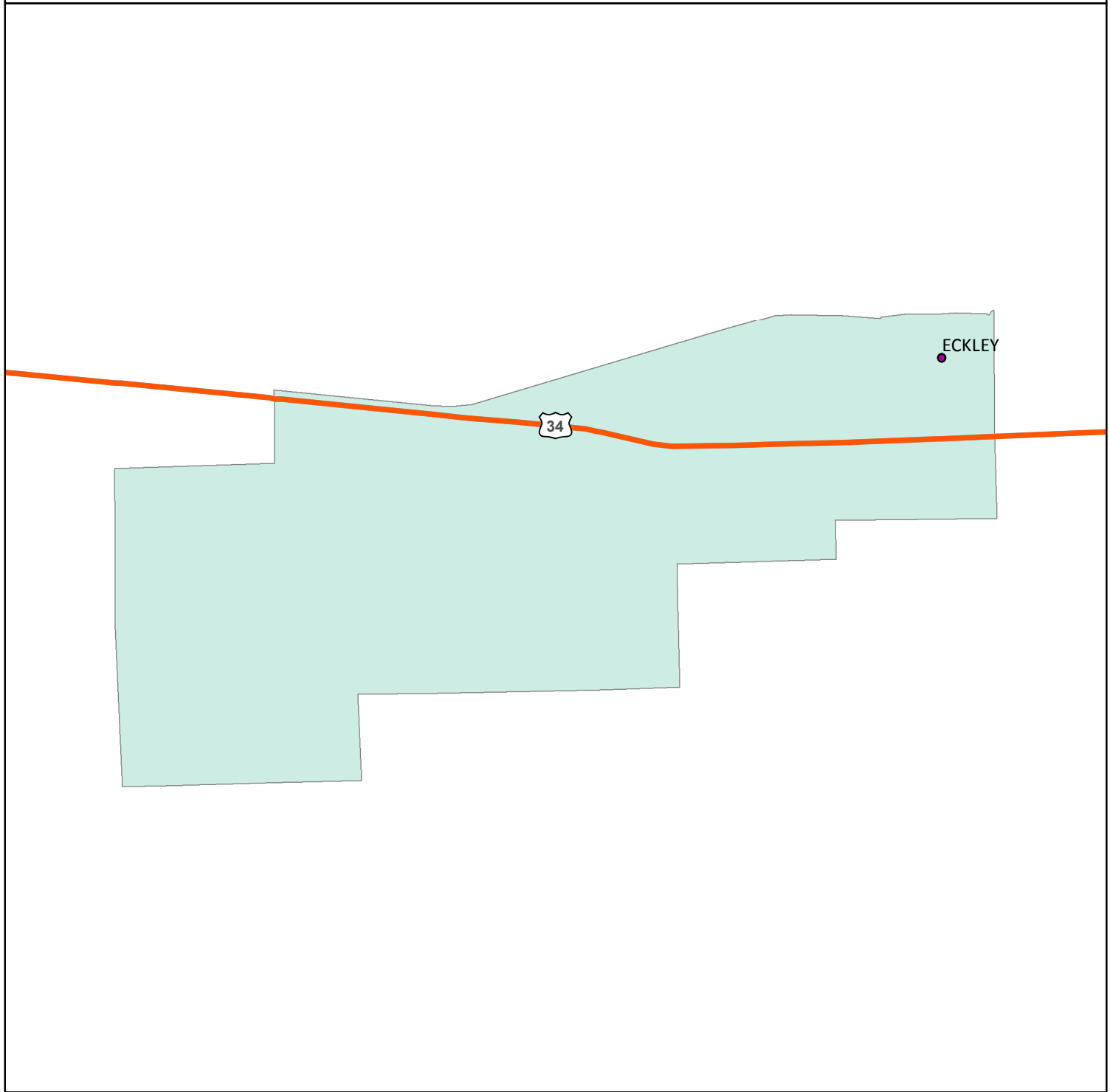


**Legend**








-  Limited Access
-  Highway
-  Major Road
-  Local Road
-  Minor Road
-  Cities
-  Regulation 42 Specified Areas




**Figure 30. Specified Area for the Town of Eckley Wellfield.**

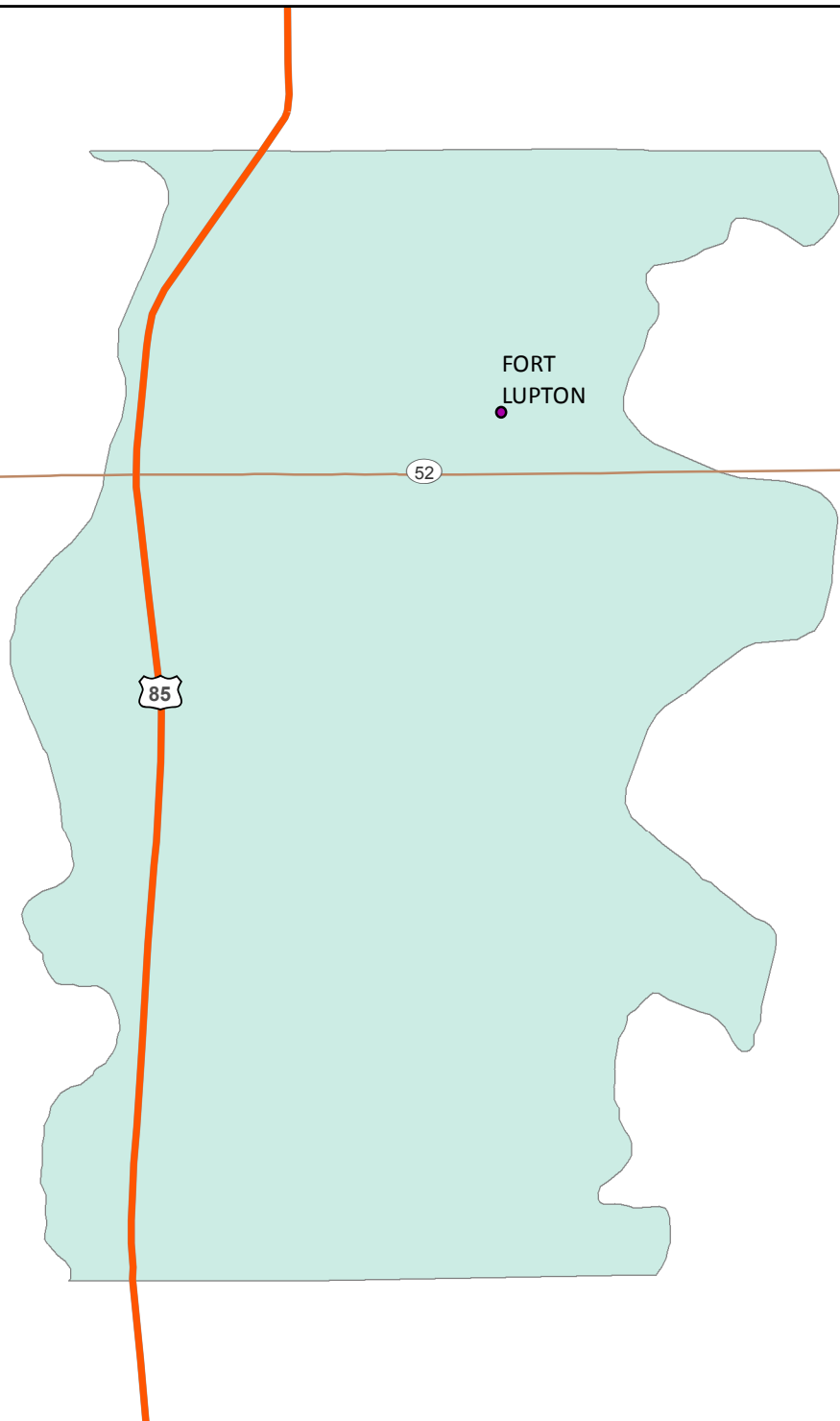


**Legend**








- |   |  |   |
|---|--|---|
|  Limited Access |  Local Road |  Cities                        |
|  Highway        |  Minor Road |  Regulation 42 Specified Areas |
|  Major Road     |  |   |




**Figure 31. Specified Area for the City of Fort Lupton Wellfield.**

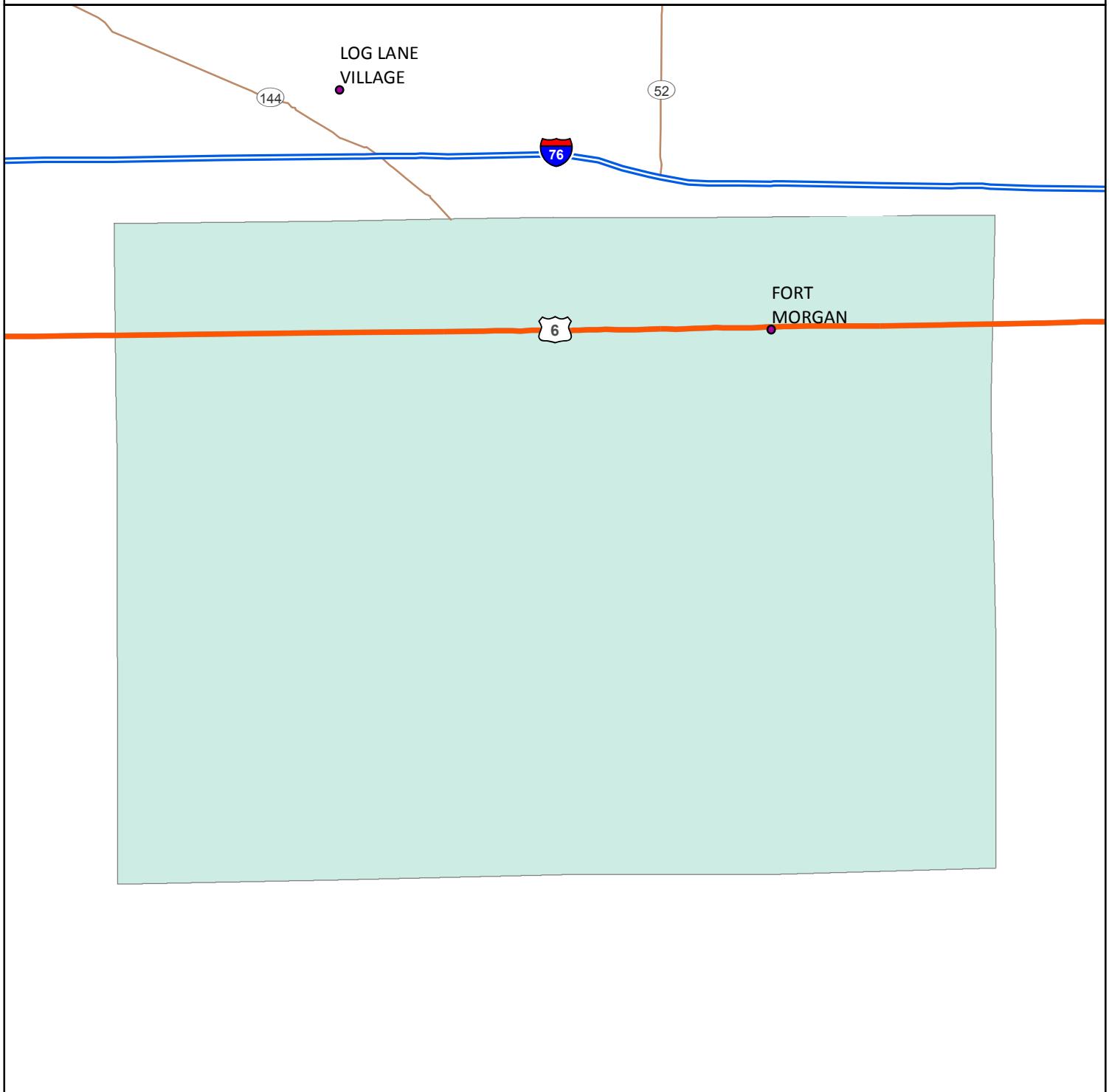


**Legend**








- |   |  |   |
|---|--|---|
|  Limited Access |  Local Road |  Cities                        |
|  Highway        |  Minor Road |  Regulation 42 Specified Areas |
|  Major Road     |  |   |




**Figure 32. Specified Area for the City of Ft. Morgan Wellfield.**




**Legend**

- |   |  |   |
|---|--|---|
|  Limited Access |  Local Road |  Cities                        |
|  Highway        |  Minor Road |  Regulation 42 Specified Areas |
|  Major Road     |  |   |












**Figure 33. Specified Area for Haswell, Colorado Wellfield.**




**Legend**

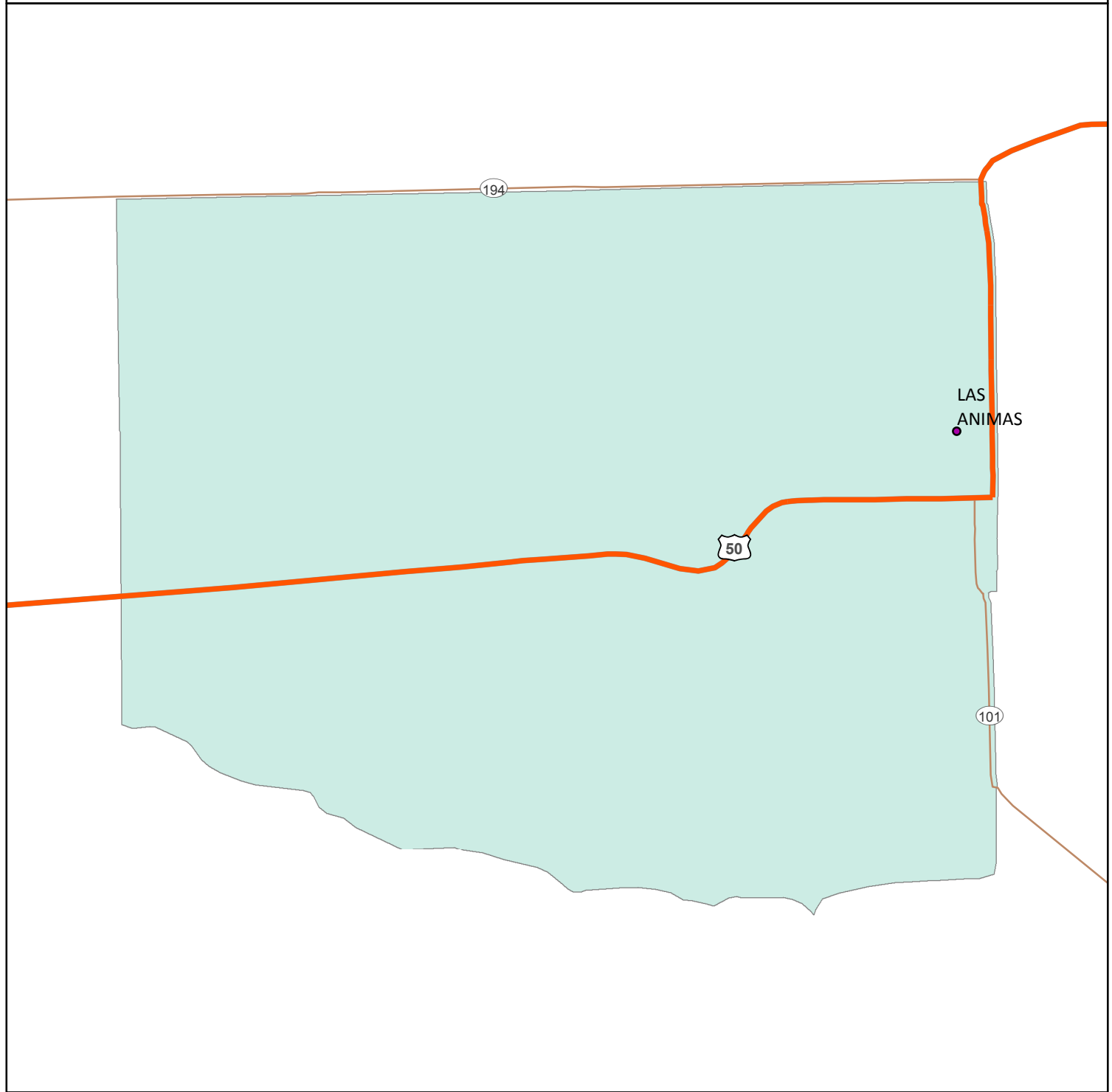
- |   |  |   |
|---|--|---|
|  Limited Access |  Local Road |  Cities                        |
|  Highway        |  Minor Road |  Regulation 42 Specified Areas |
|  Major Road     |  |   |










0 0.35 0.7 Miles




**Figure 34. Specified Area for Las Animas Wellfield.**

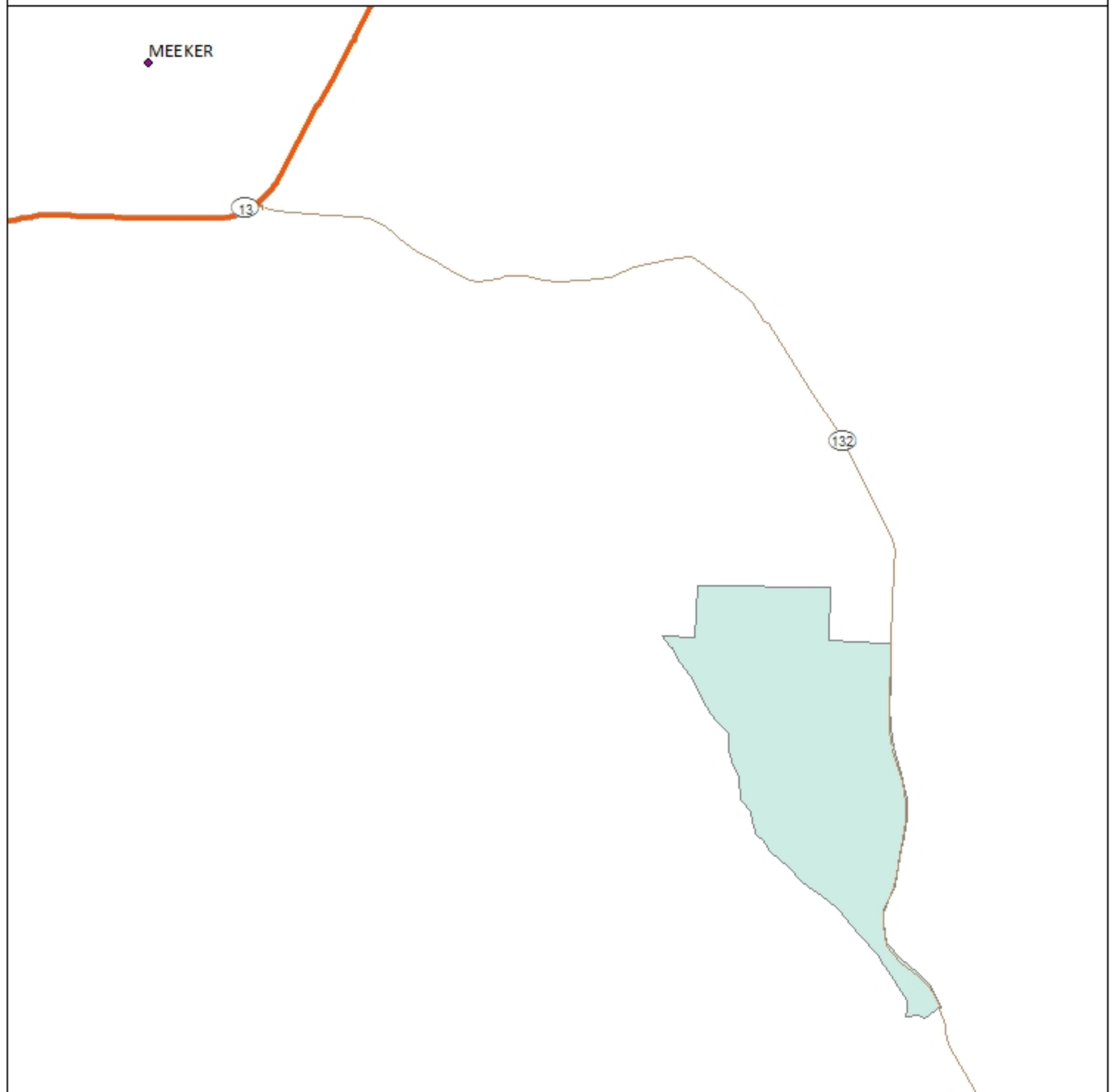


**Legend**

- |   |  |   |
|---|--|---|
|  Limited Access |  Local Road |  Cities                        |
|  Highway        |  Minor Road |  Regulation 42 Specified Areas |
|  Major Road     |  |   |



**Figure 35. Specified Area for the Town of Meeker Wellfield.**



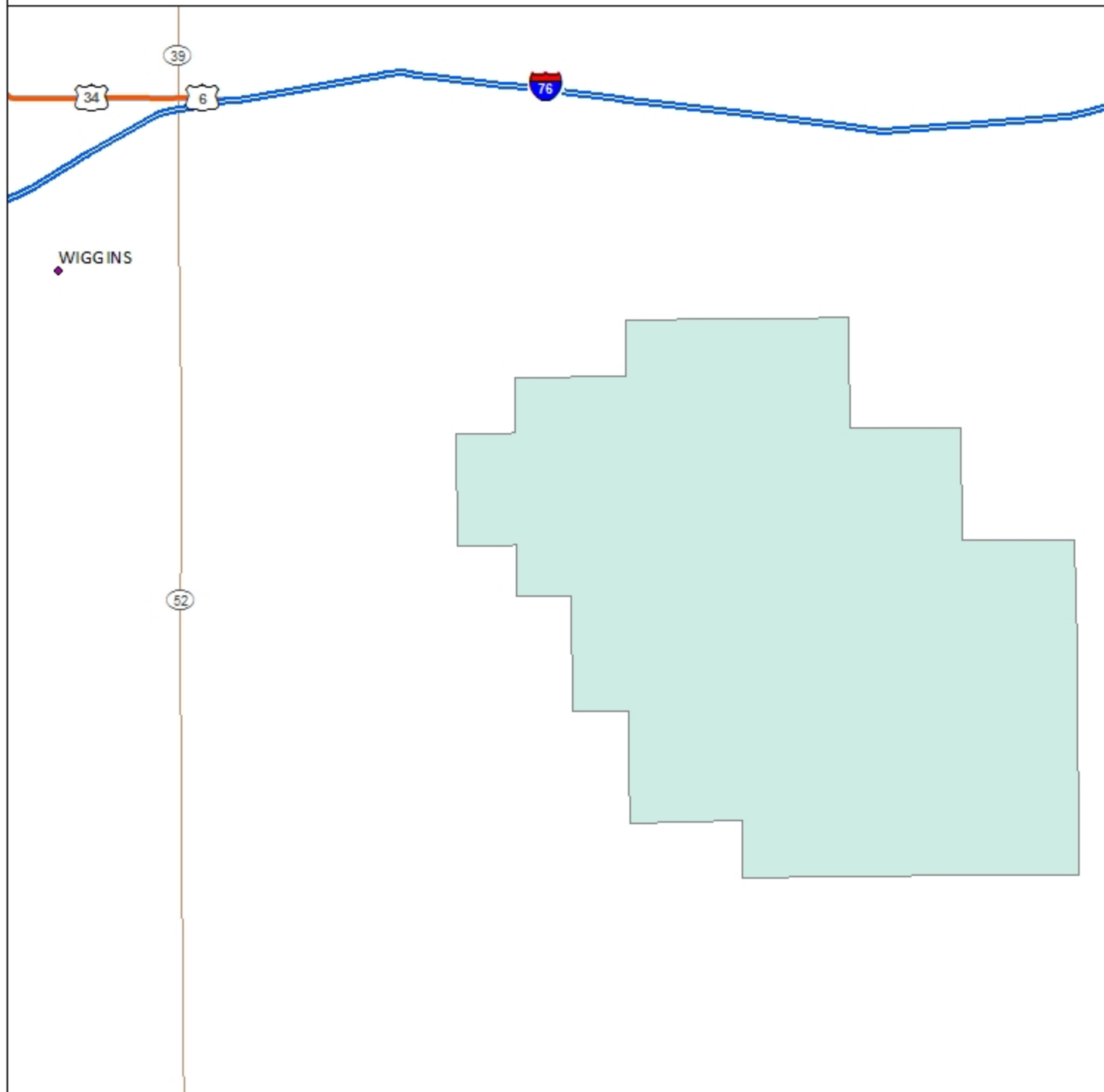
**Legend**

- Limited Access
- Highway
- Major Road
- Local Road
- Minor Road
- ◆ Cities
- Regulation 42 Specified Areas




0 0.65 1.3 Miles

**Figure 36. Specified Area for the Morgan County Quality Water District (San Arroyo Creek Basin)**

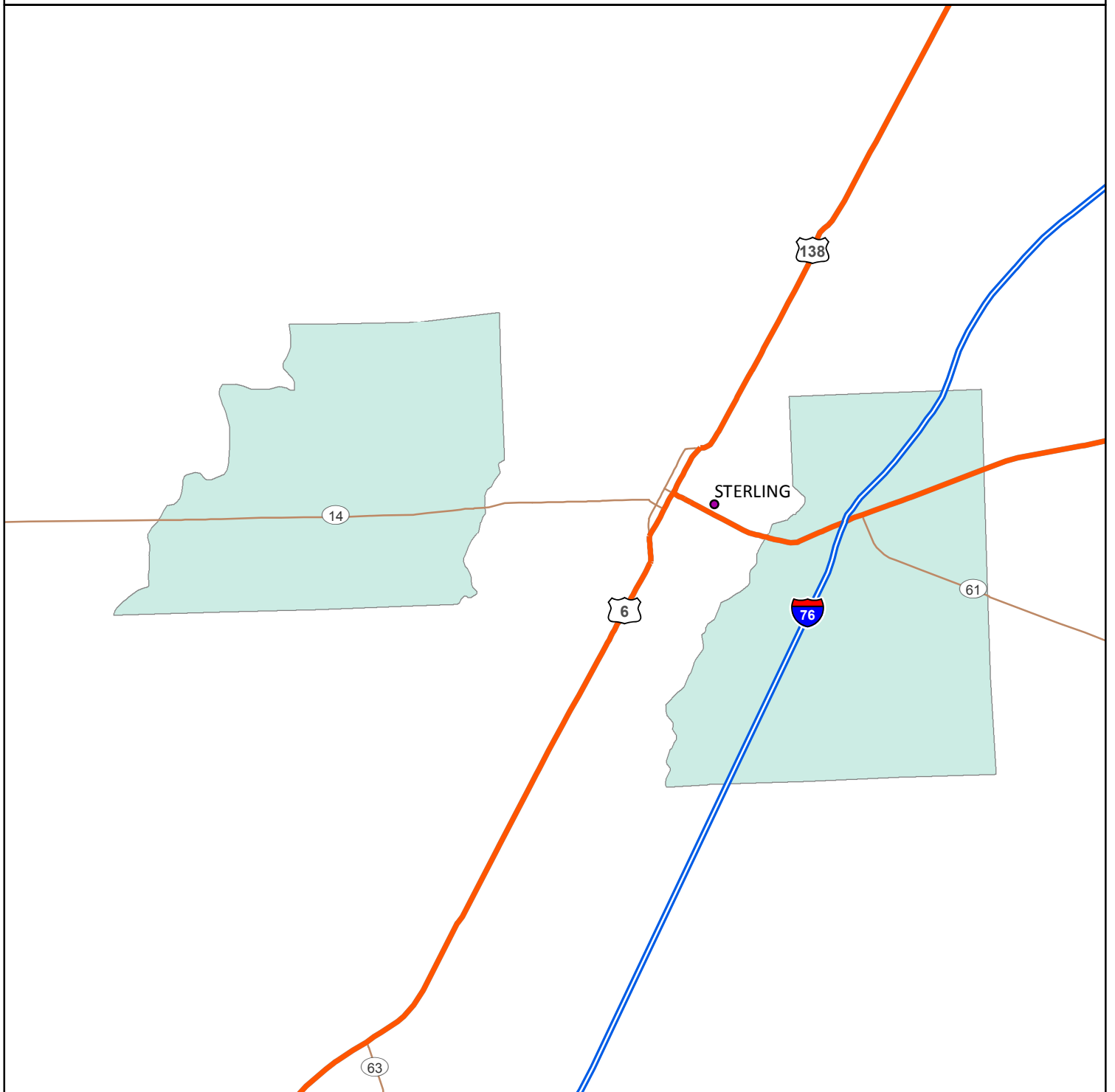


**Legend**








- |                |            |                               |
|----------------|------------|-------------------------------|
| Limited Access | Local Road | Cities                        |
| Highway        | Minor Road | Regulation 42 Specified Areas |
| Major Road     |            |                               |




**Figure 37. Specified Area for Sterling East and West Wellfield.**

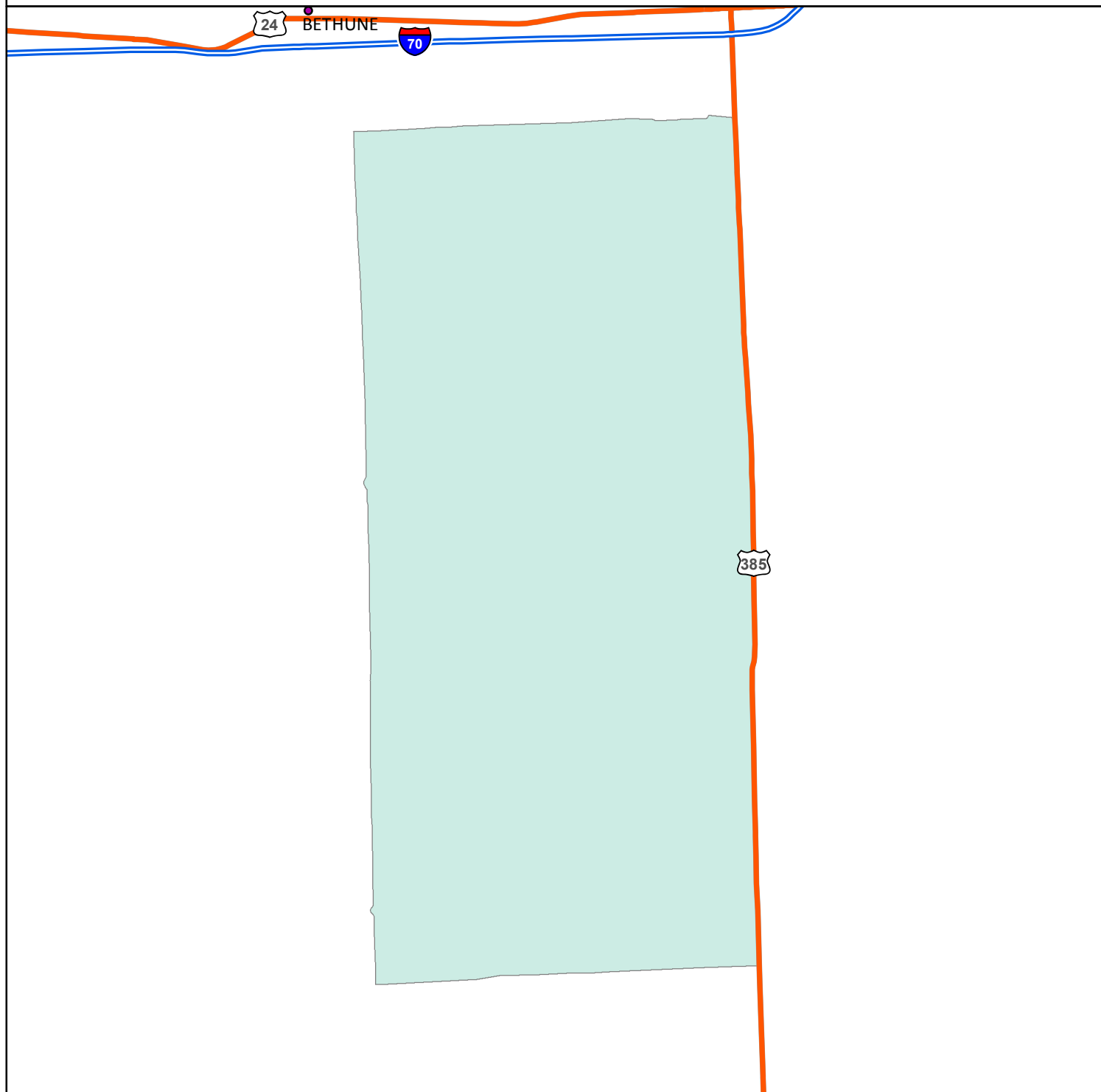


**Legend**

-  Limited Access
-  Highway
-  Major Road
-  Local Road
-  Minor Road
-  Cities
-  Regulation 42 Specified Areas




# Figure 38. Southwest Water Protection Area Kit Carson County.

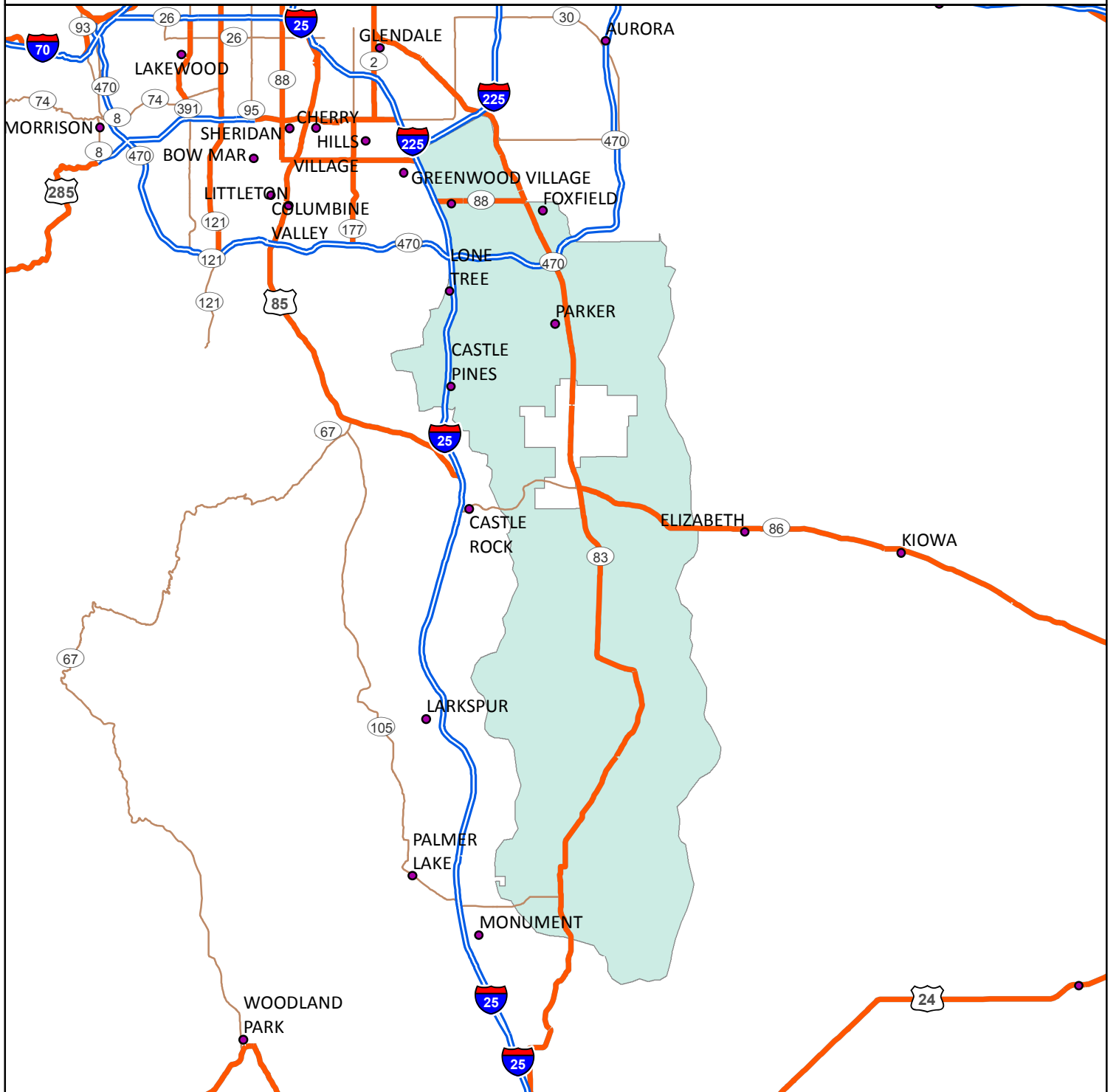


### Legend

- Limited Access
- Highway
- Major Road
- Local Road
- Minor Road
- Cities
- Regulation 42 Specified Areas

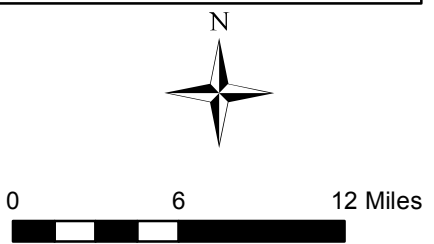


# Figure 39. Specified Area for the Upper Cherry Creek and Denver Basin Aquifers.

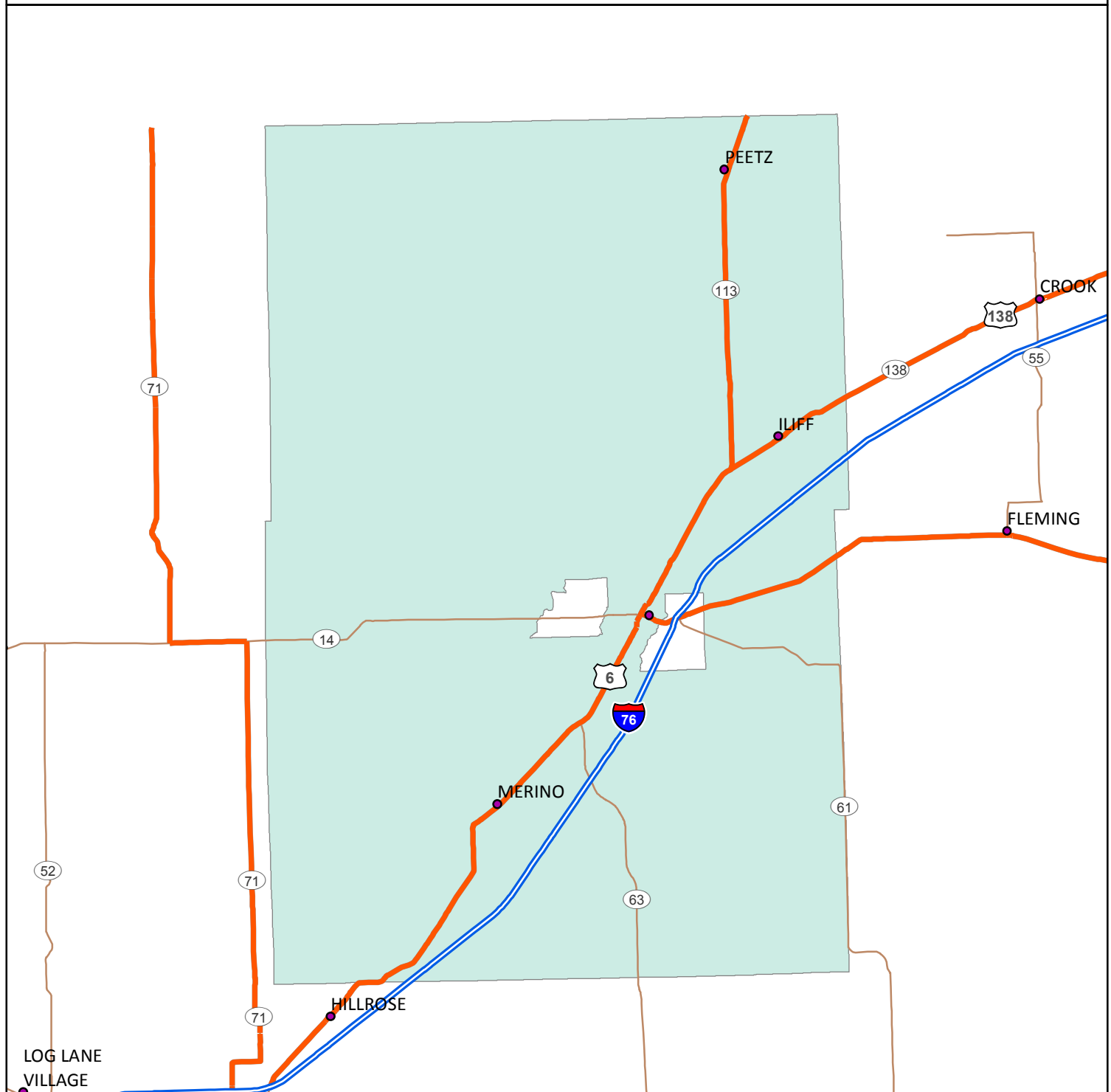


### Legend

- Limited Access
- Highway
- Major Road
- Local Road
- Minor Road
- Cities
- Regulation 42 Specified Areas




**Figure 40. Specified Area for Colorado Oil and Gas Fields Logan, North Washington, and Northeast Morgan Counties.**



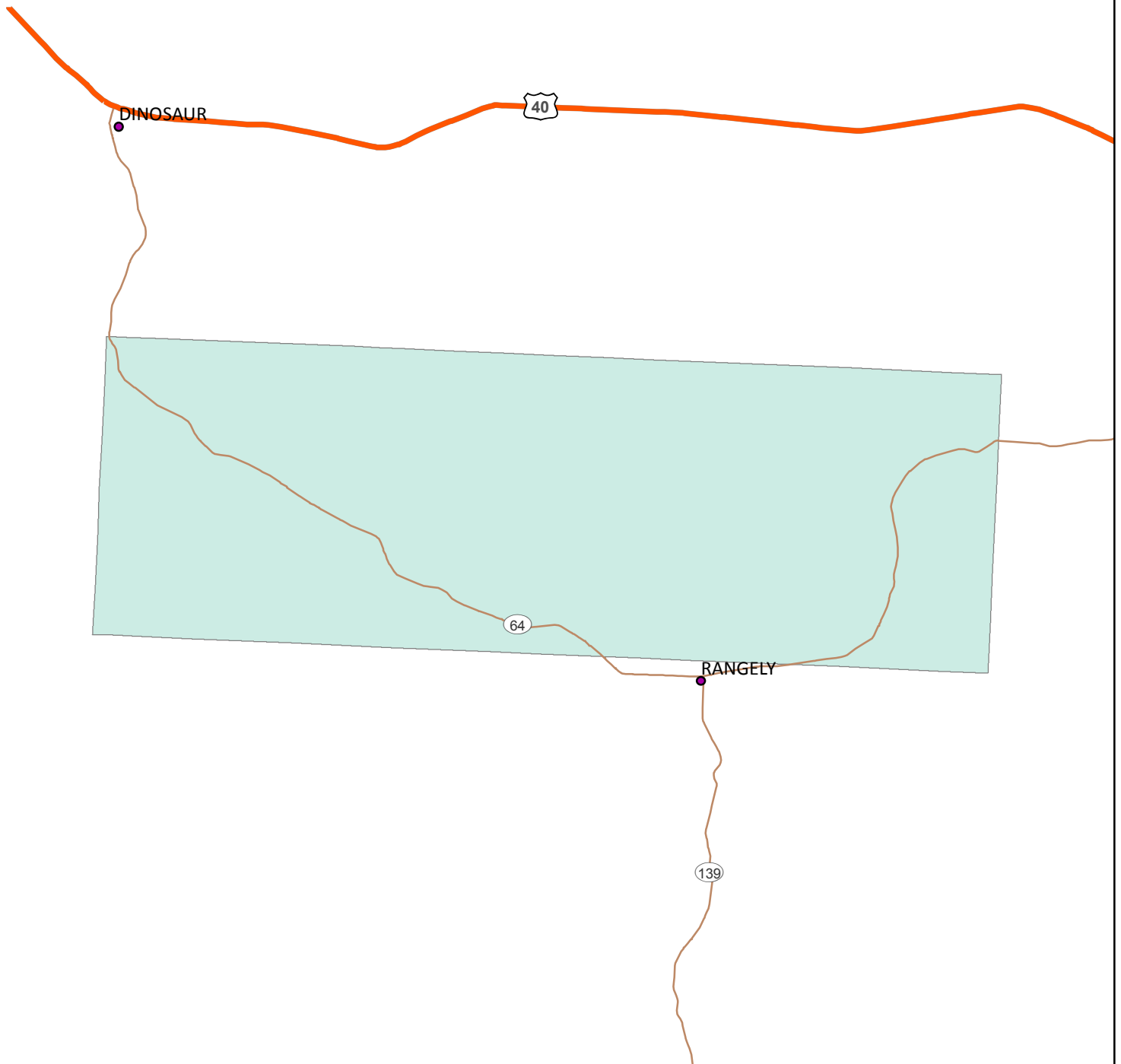
**Legend**

- Limited Access
- Highway
- Major Road
- Local Road
- Minor Road
- Cities
- Regulation 42 Specified Areas






**Figure 41. Specified Area for Colorado Oil and Gas Fields, Rio Blanco County.**

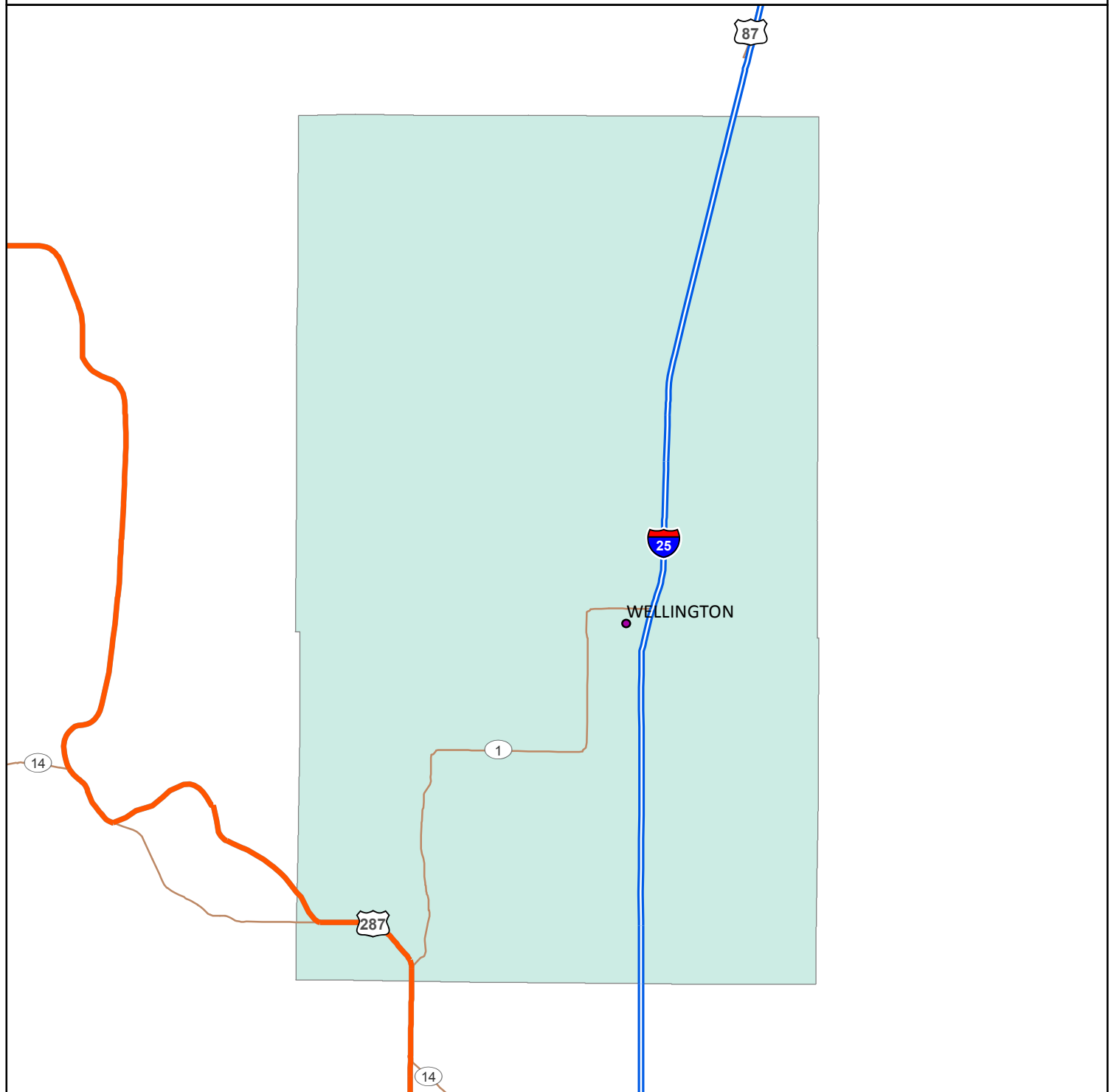


**Legend**

- Limited Access
- Highway
- Major Road
- Local Road
- Minor Road
- Cities
- Regulation 42 Specified Areas



**Figure 42. Specified Area for Colorado Oil and Gas Fields, Larimer County.**

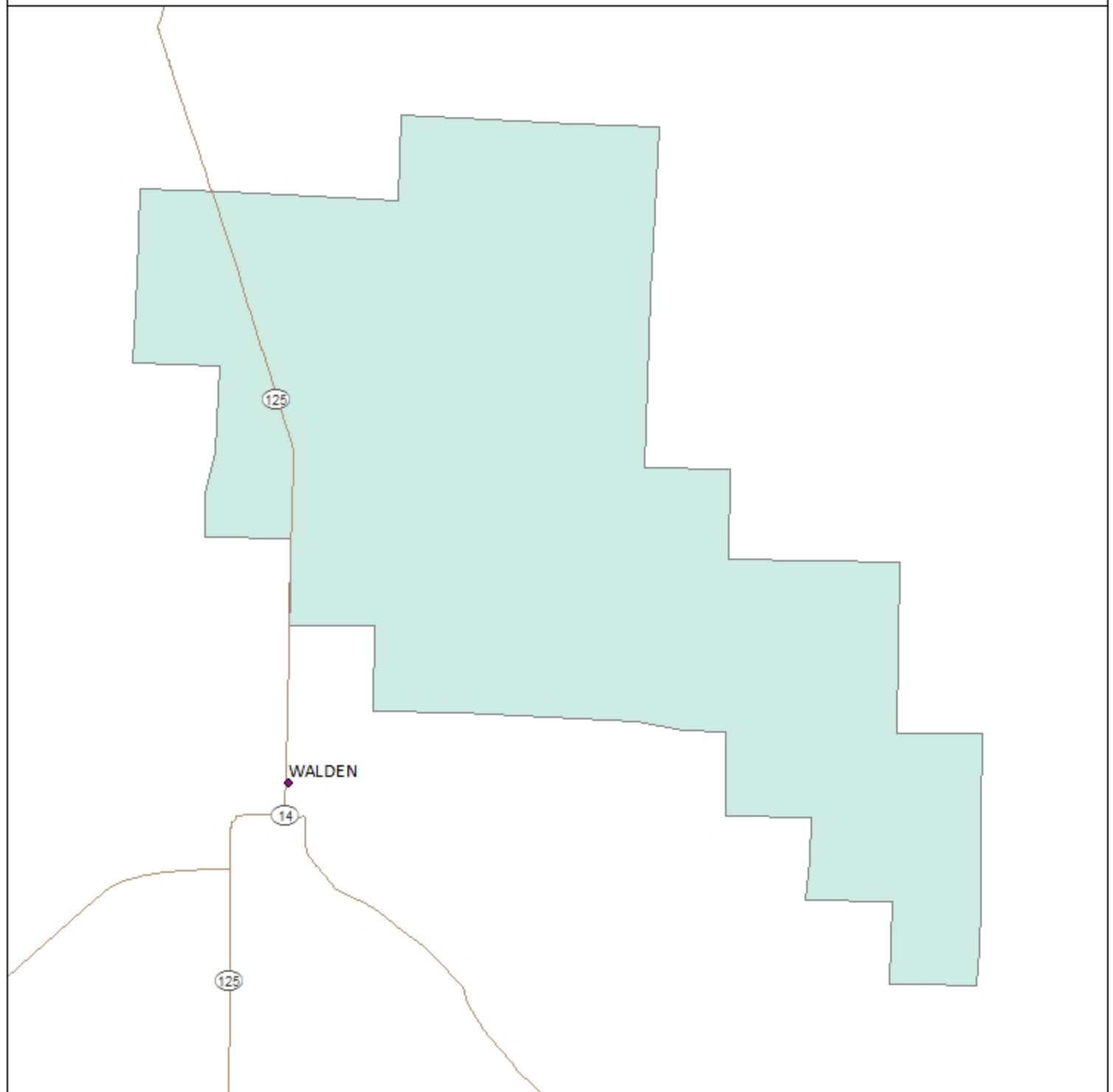


**Legend**

- Limited Access
- Highway
- Major Road
- Local Road
- Minor Road
- Cities
- Regulation 42 Specified Areas




**Figure 43. Specified Area for Colorado Oil and Gas Fields, Jackson County.**

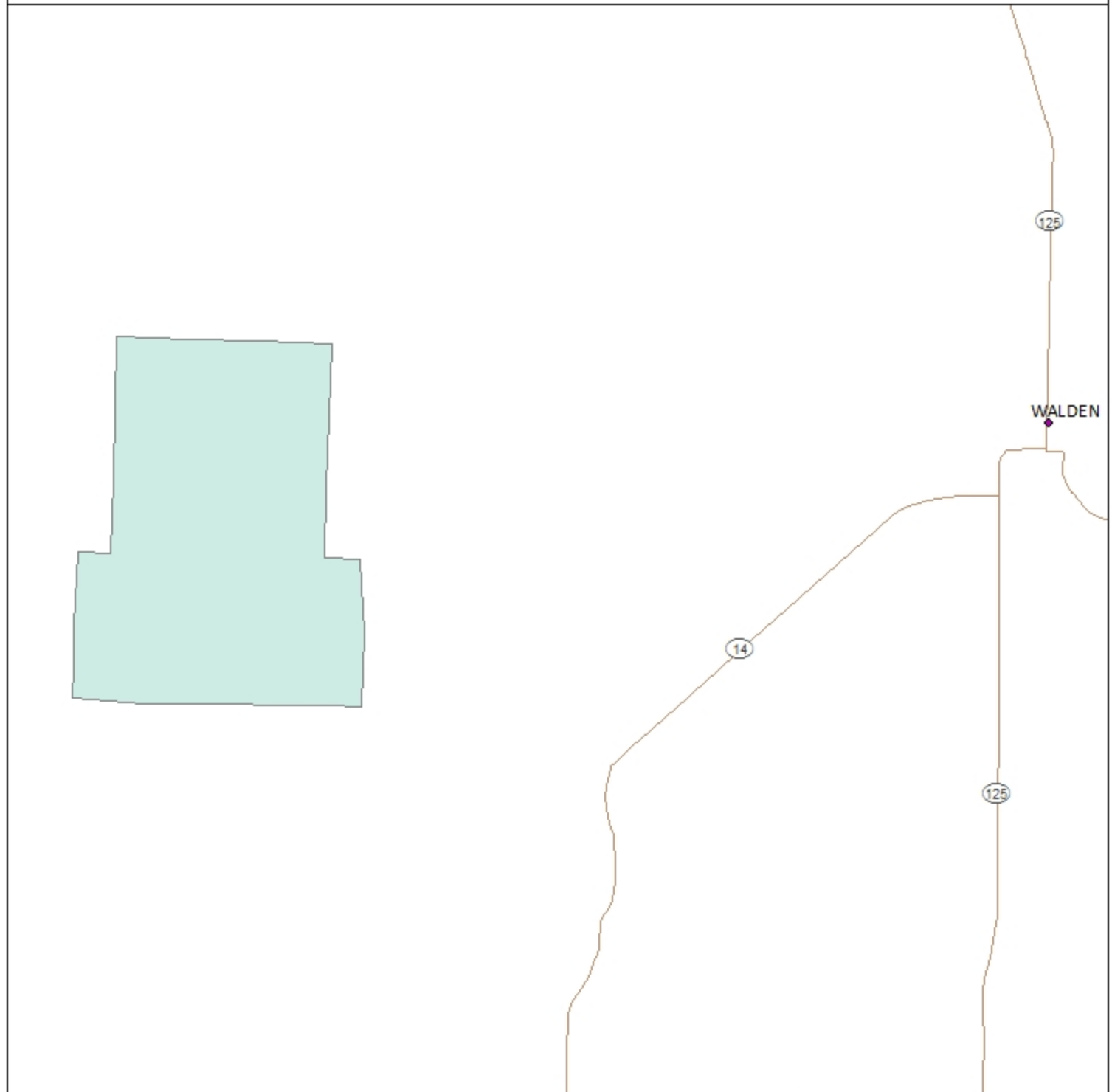


**Legend**

- |                |            |                               |
|----------------|------------|-------------------------------|
| Limited Access | Local Road | Cities                        |
| Highway        | Minor Road | Regulation 42 Specified Areas |
| Major Road     |            |                               |



**Figure 44. Specified Area for Colorado Oil and Gas Fields, Jackson County.**



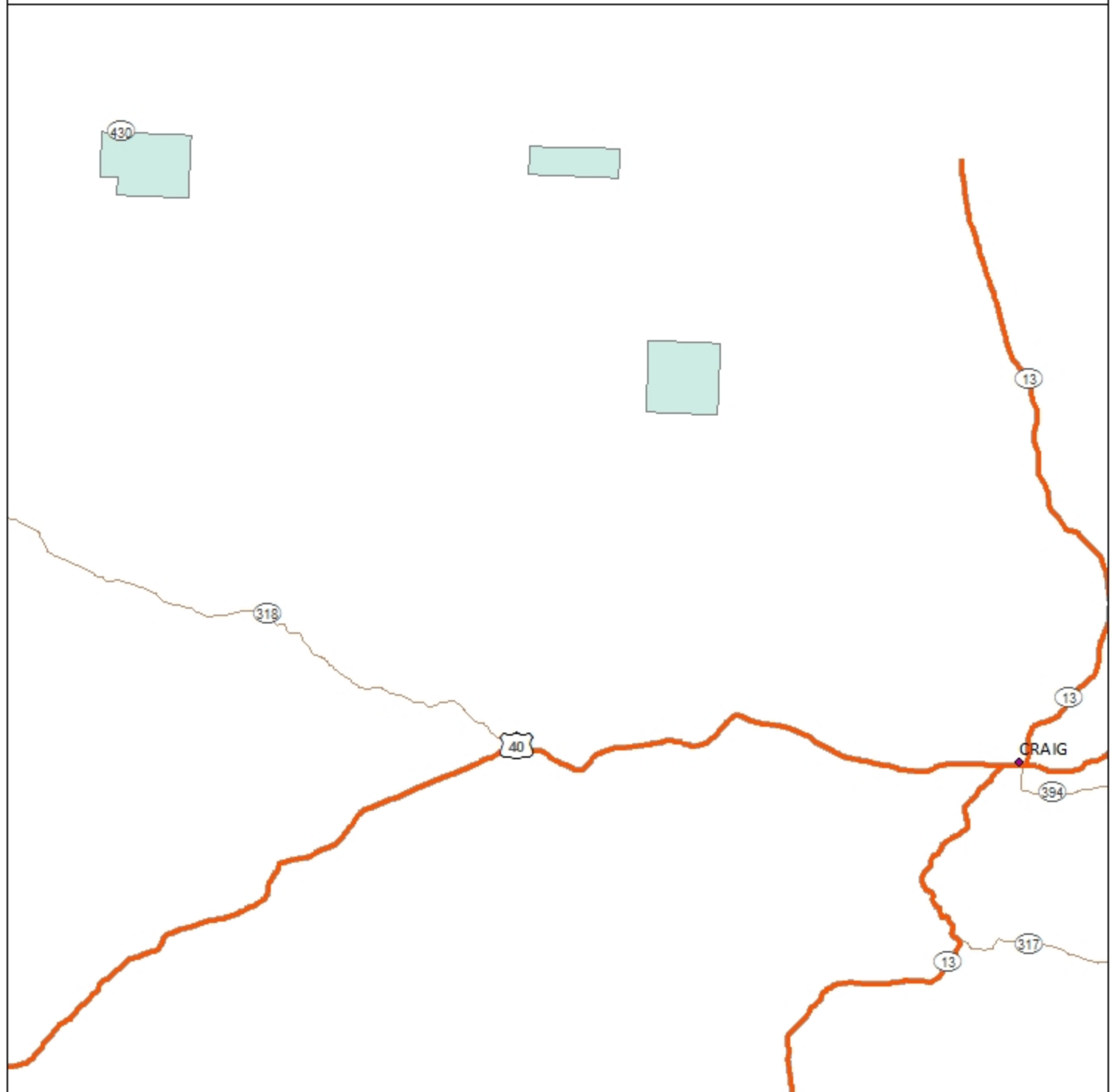
**Legend**

- |                |            |                               |
|----------------|------------|-------------------------------|
| Limited Access | Local Road | Cities                        |
| Highway        | Minor Road | Regulation 42 Specified Areas |
| Major Road     |            |                               |



0 1.5 3 Miles

**Figure 45. Specified Area for Colorado Oil and Gas Fields, Moffat County.**



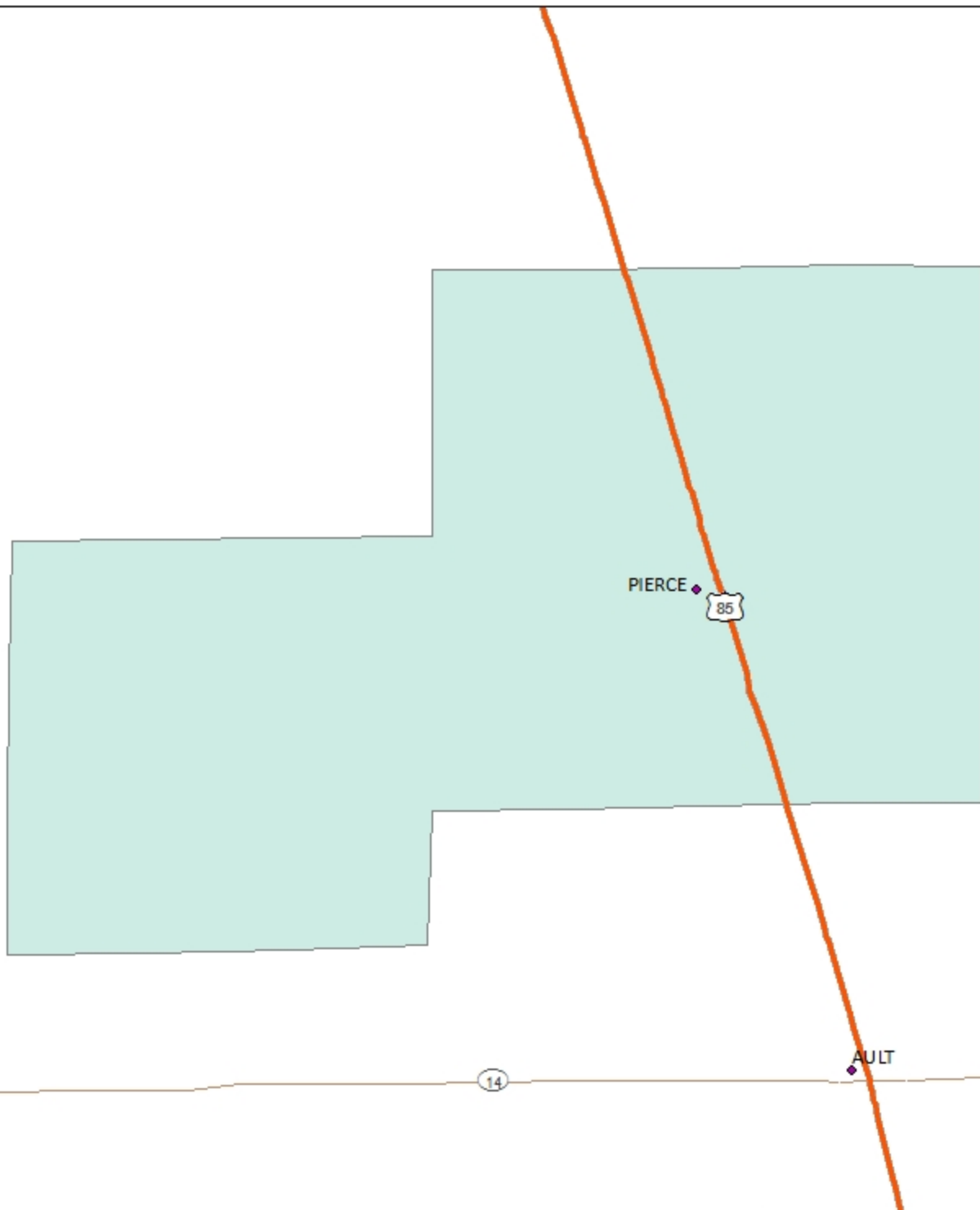
**Legend**

- |                |            |                               |
|----------------|------------|-------------------------------|
| Limited Access | Local Road | Cities                        |
| Highway        | Minor Road | Regulation 42 Specified Areas |
| Major Road     |            |                               |



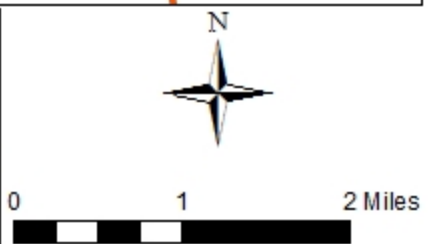
0 6.5 13 Miles

**Figure 46. Specified Area for Colorado Oil and Gas Fields, Weld County.**

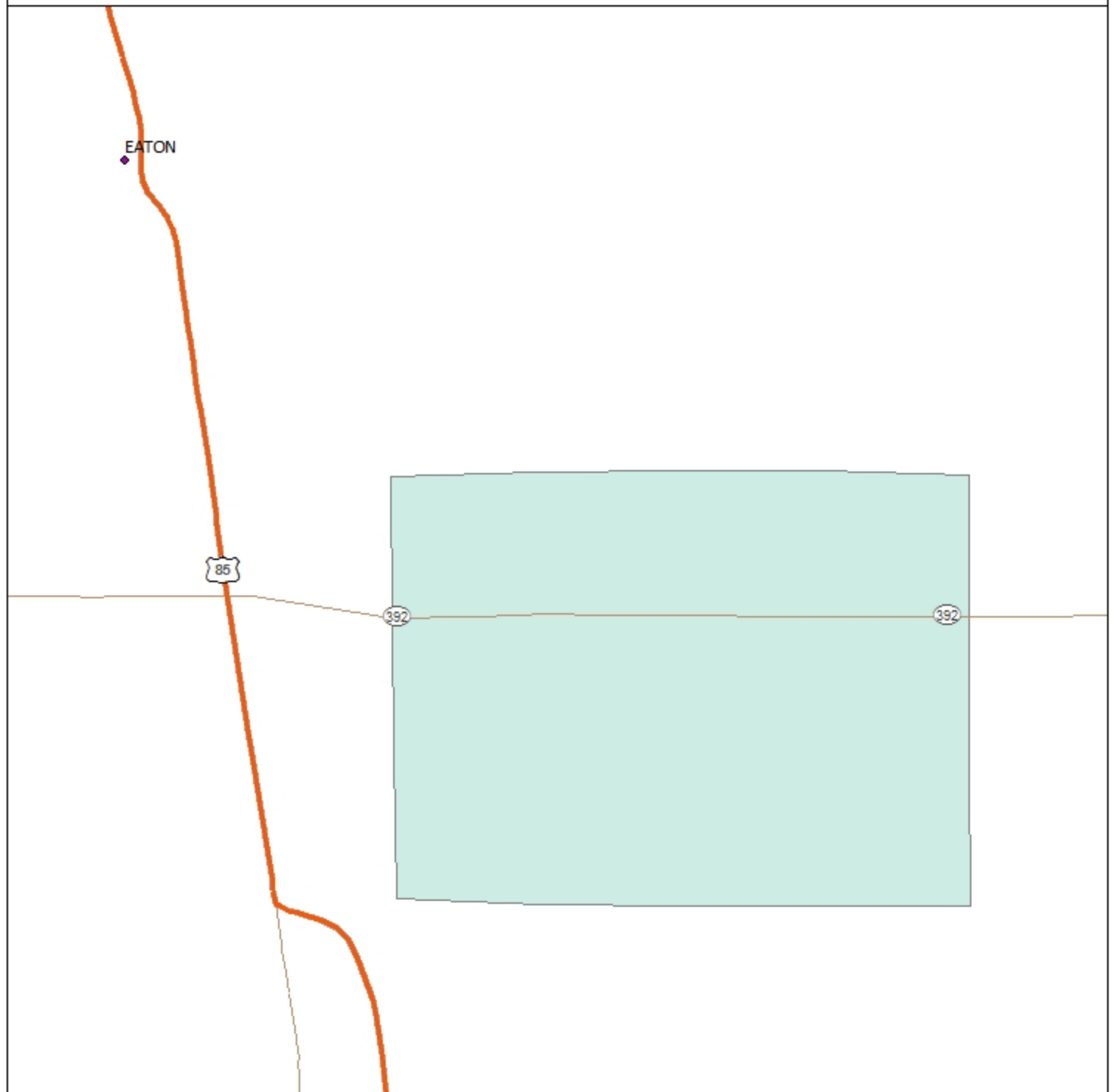


**Legend**

- |                |            |                               |
|----------------|------------|-------------------------------|
| Limited Access | Local Road | Cities                        |
| Highway        | Minor Road | Regulation 42 Specified Areas |
| Major Road     |            |                               |




**Figure 47. Specified Area for Colorado Oil and Gas Fields, Weld County.**

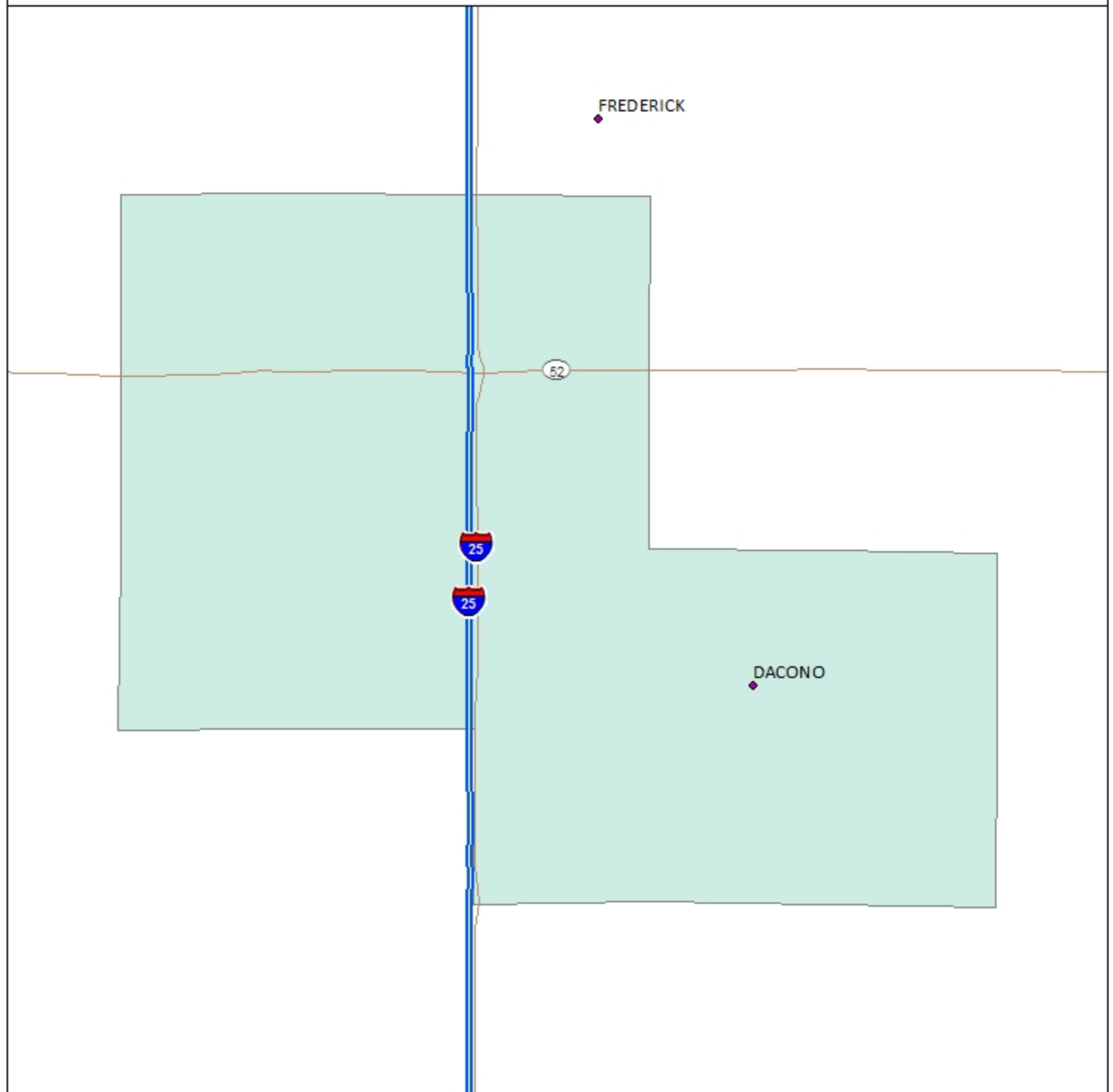


**Legend**








- Limited Access
- Local Road
- Cities
- Highway
- Minor Road
- Regulation 42 Specified Areas
- Major Road



**Figure 48. Specified Area for Colorado Oil and Gas Fields, Weld County.**



**Legend**

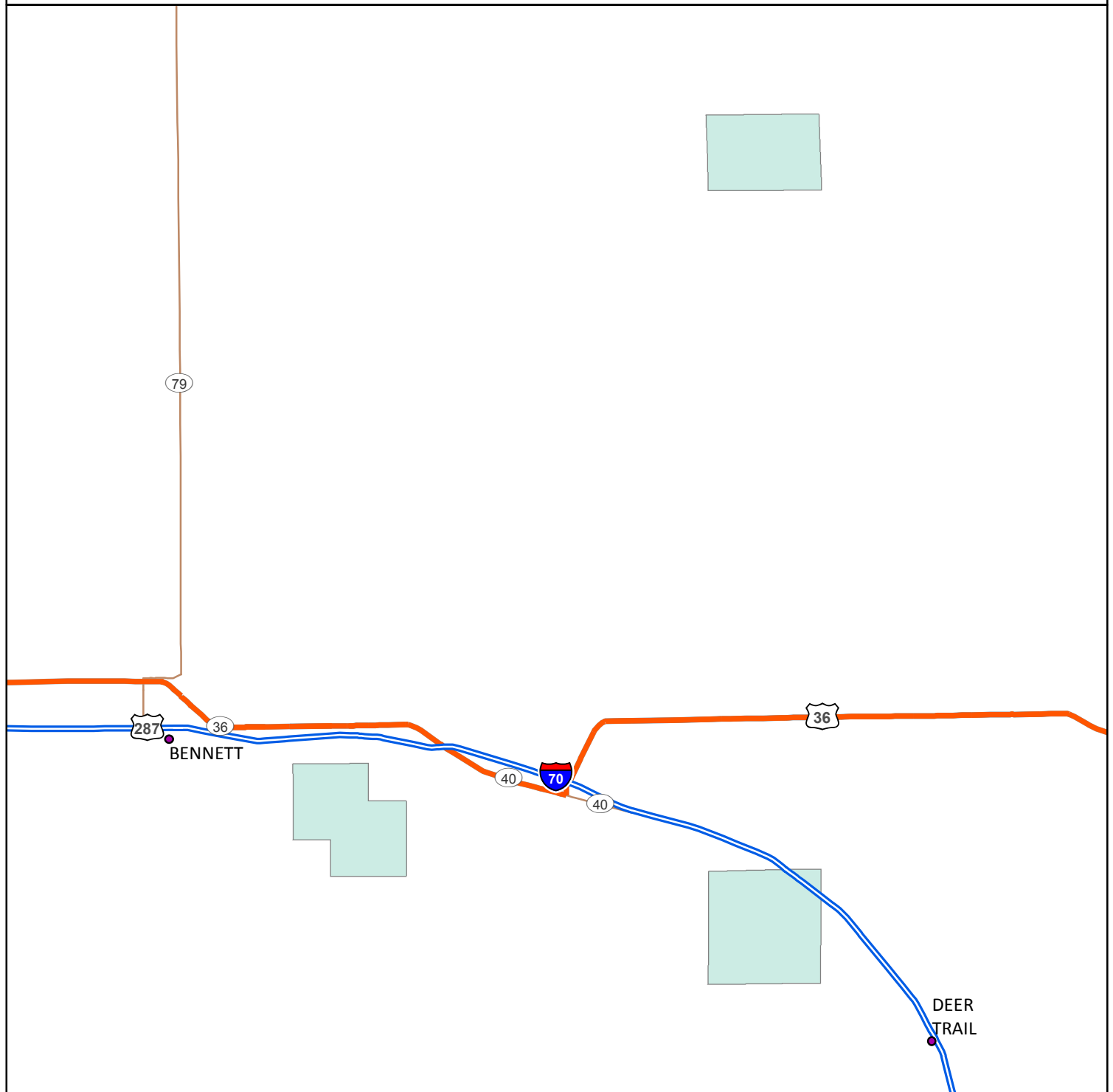
- |   |  |   |
|---|--|---|
|  Limited Access |  Local Road |  Cities                        |
|  Highway        |  Minor Road |  Regulation 42 Specified Areas |
|  Major Road     |  |   |



0 0.65 1.3 Miles



**Figure 49A. Specified Area for Colorado Oil and Gas Fields, Arapahoe and Adams County.**

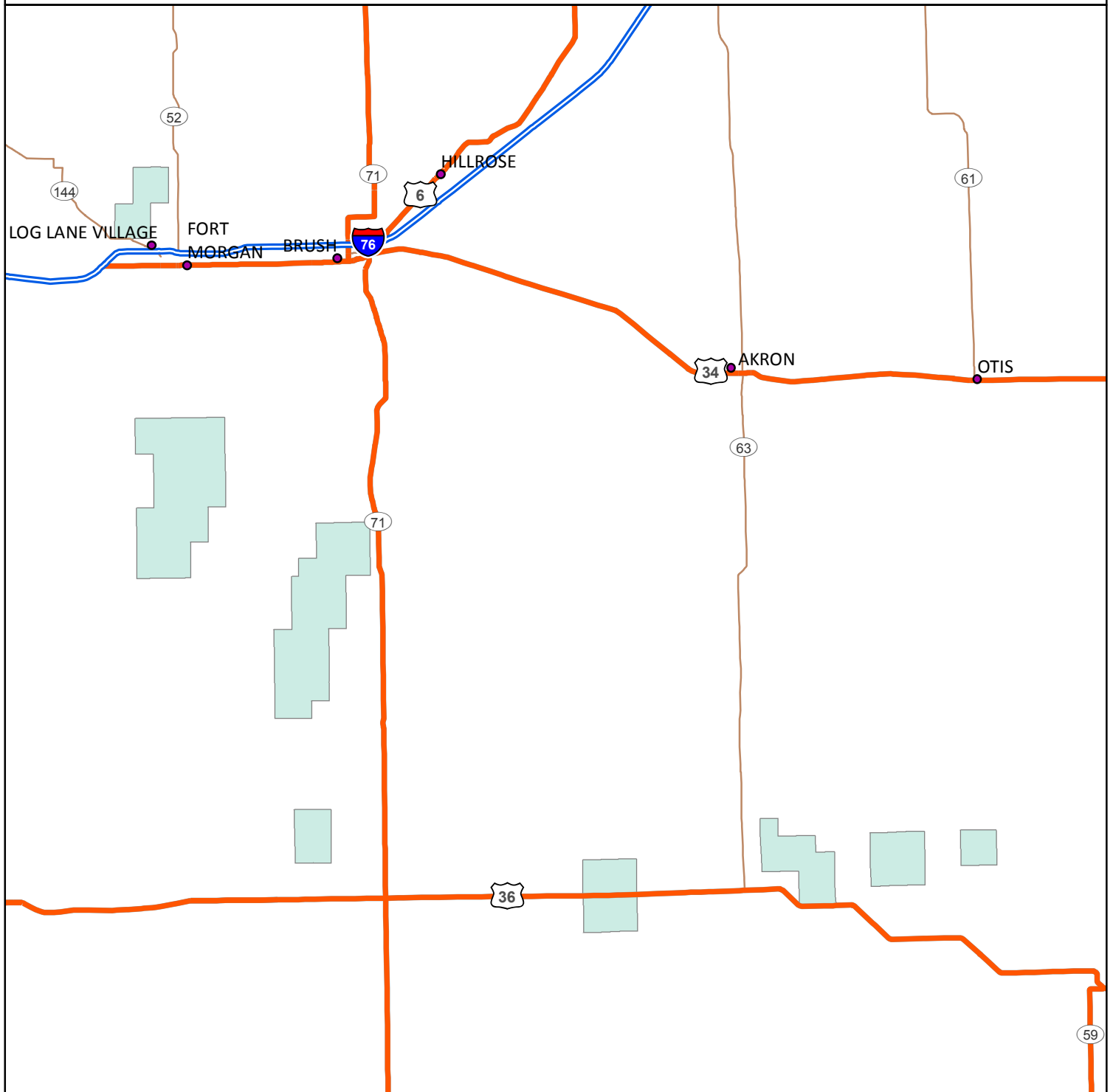


**Legend**

- Limited Access
- Highway
- Major Road
- Local Road
- Minor Road
- Cities
- Regulation 42 Specified Areas




**Figure 49B. Specified Area for Colorado Oil and Gas Fields, Morgan and Washington County.**

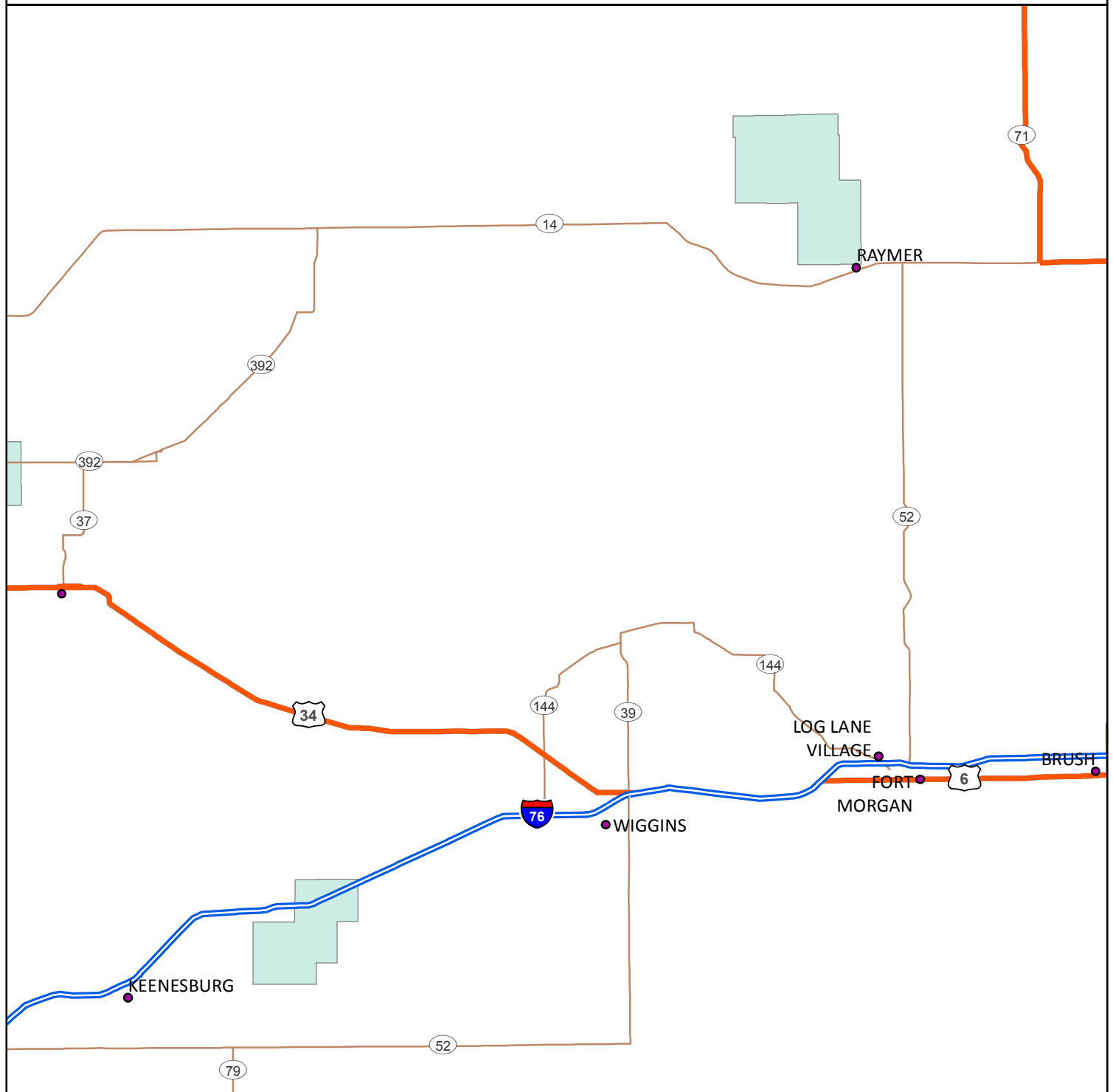


**Legend**

- Limited Access
- Highway
- Major Road
- Local Road
- Minor Road
- Cities
- Regulation 42 Specified Areas



# Figure 49C. Specified Area for Colorado Oil and Gas Fields, Weld County.



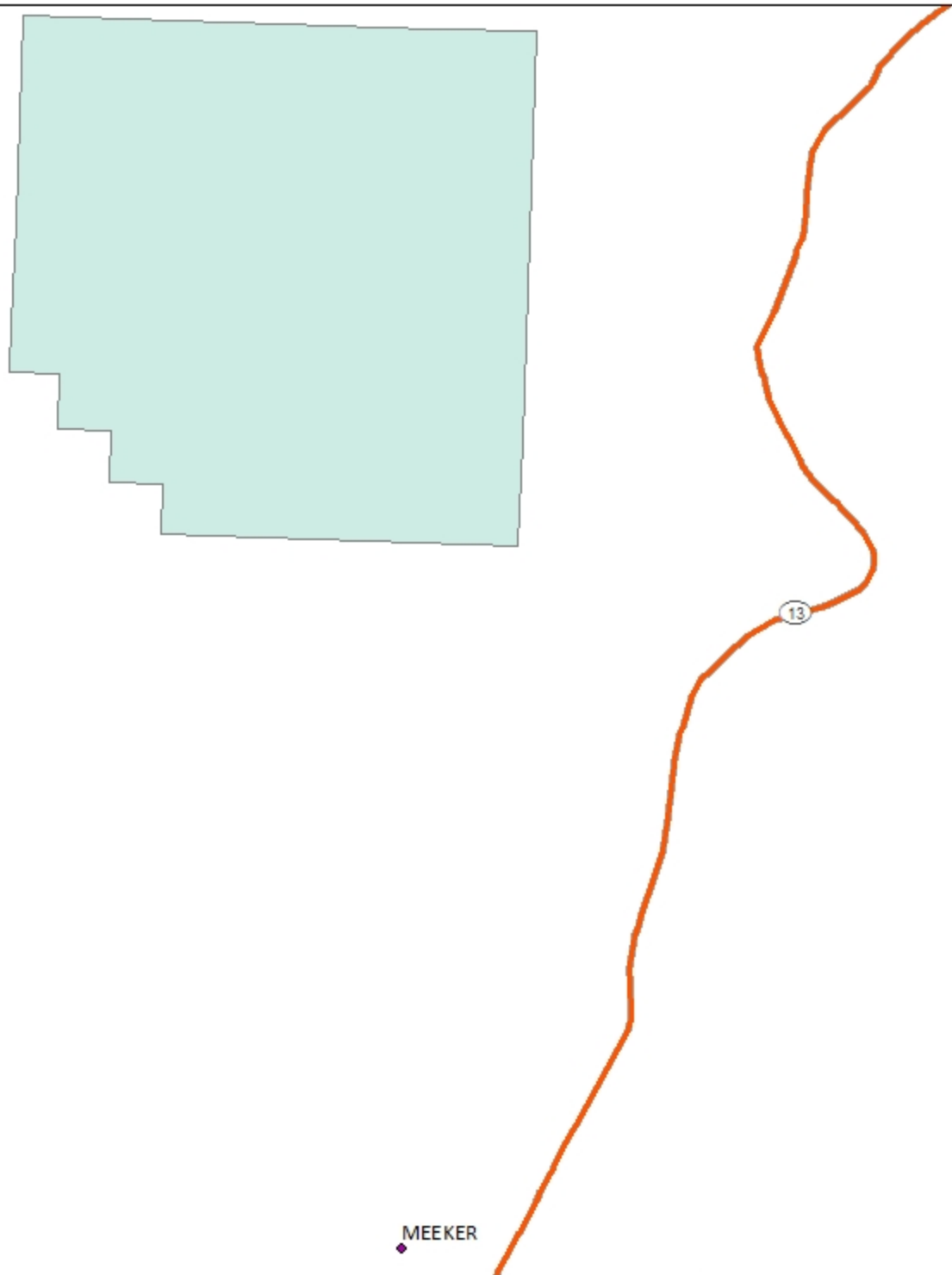
## Legend

- Limited Access
- Highway
- Major Road
- Local Road
- Minor Road
- Cities
- Regulation 42 Specified Areas



0 5.5 11 Miles

**Figure 50. Specified Area for the Wilson Creek Oil and Gas Field, Rio Blanco County, Colorado.**



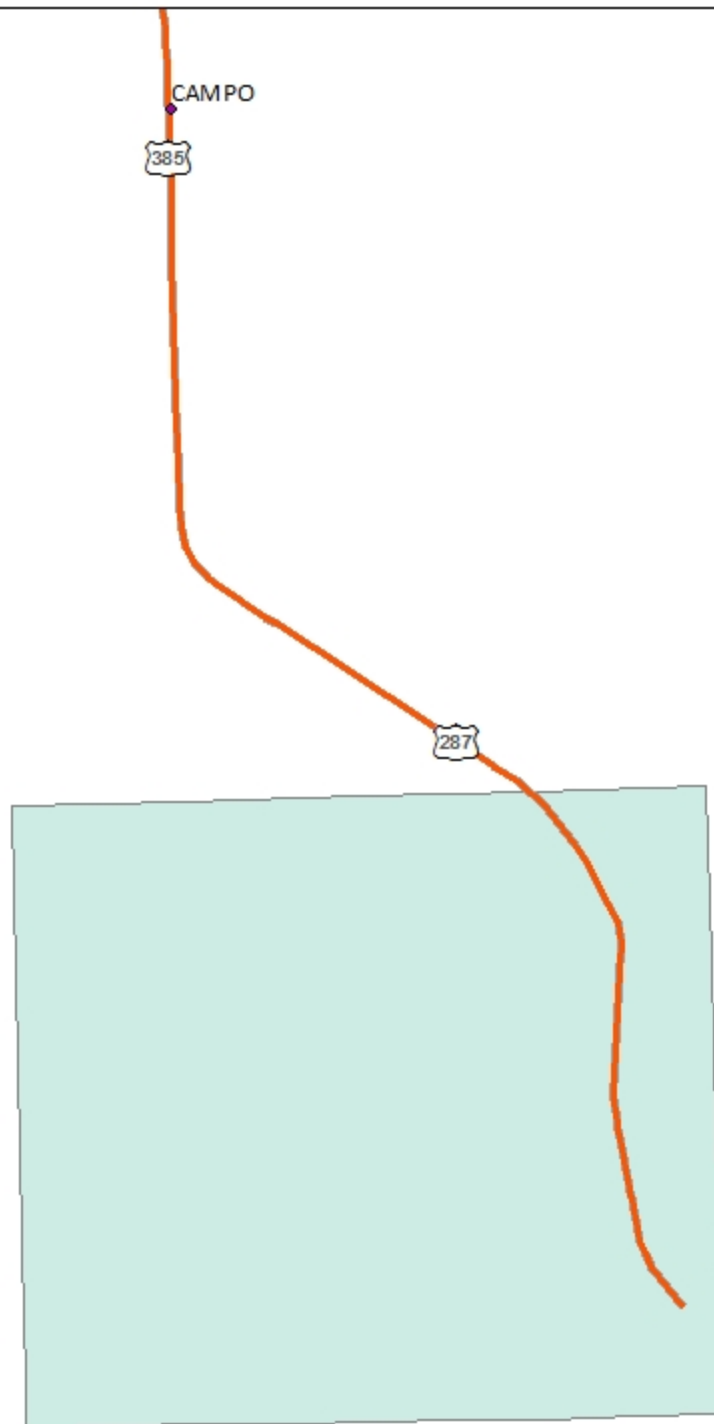
**Legend**

- |                |            |                               |
|----------------|------------|-------------------------------|
| Limited Access | Local Road | Cities                        |
| Highway        | Minor Road | Regulation 42 Specified Areas |
| Major Road     |            |                               |










0 1 2 Miles

**Figure 51. Specified Area for the Campo Oil and Gas Field, Baca County, Colorado.**

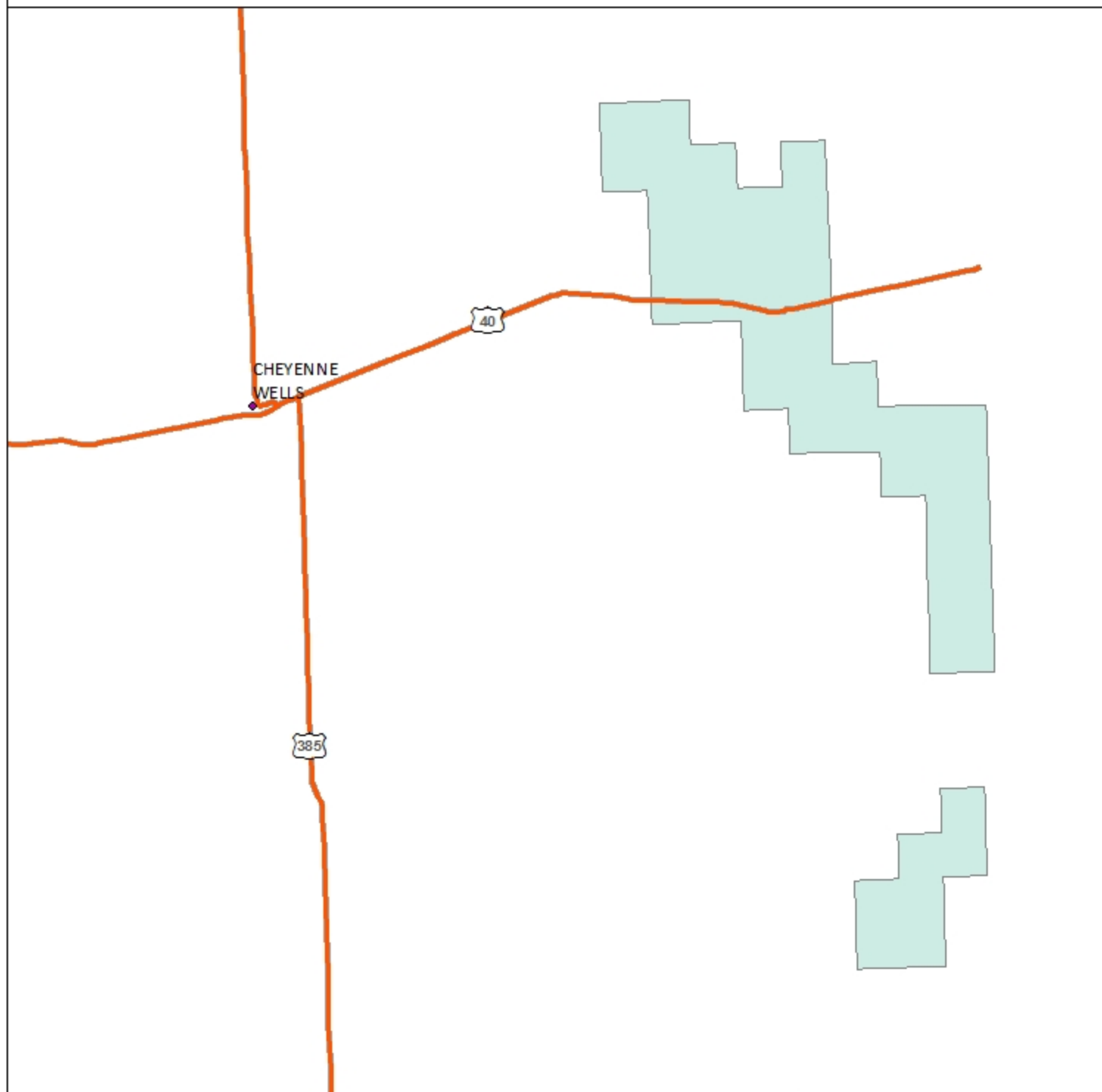


**Legend**








- |   |  |   |
|---|--|---|
|  Limited Access |  Local Road |  Cities                        |
|  Highway        |  Minor Road |  Regulation 42 Specified Areas |
|  Major Road     |  |   |




**Figure 52A. Specified Area for the Arapahoe Northwest, Arapahoe, Frontera, and Second Wind Fields Cheyenne County, Colorado.**

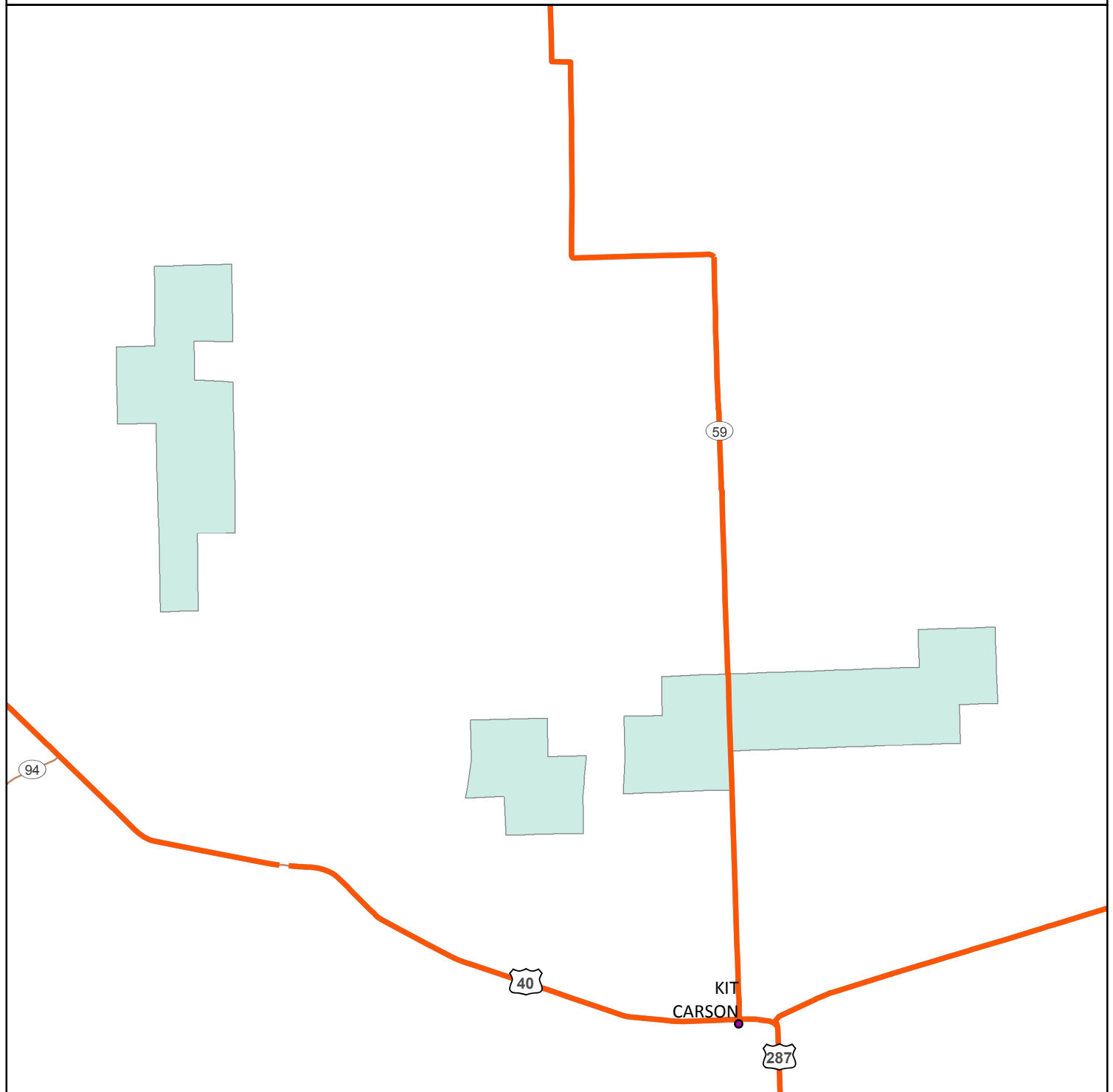


**Legend**

-  Limited Access
-  Highway
-  Major Road
-  Local Road
-  Minor Road
-  Cities
-  Regulation 42 Specified Areas



**Figure 52B. Specified Area for the Speaker, Bledsoe Ranch, Sorrento, and Mount Pearl Fields Kit Carson and Cheyenne Counties, Colorado.**

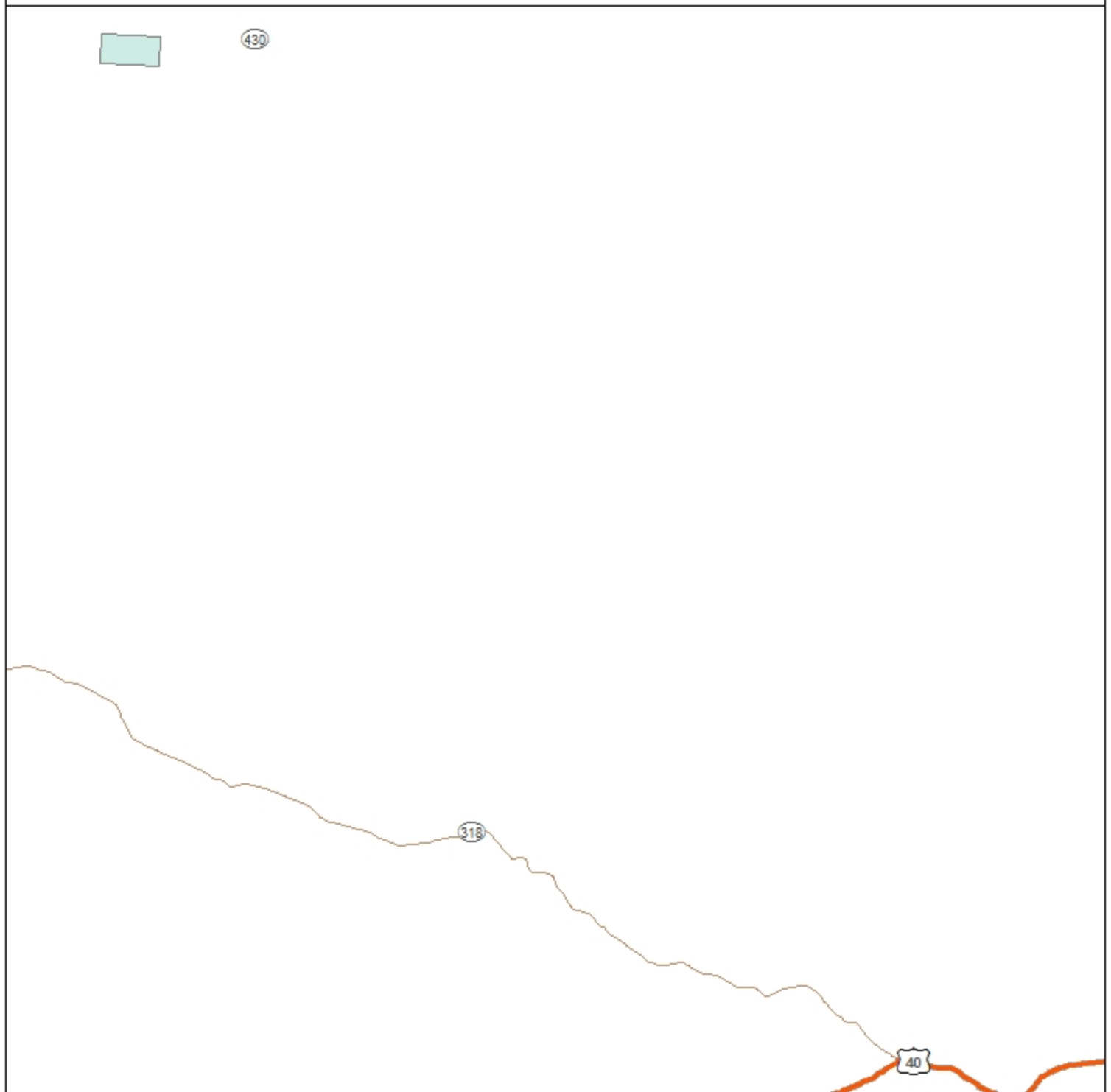


**Legend**

- Limited Access
- Highway
- Major Road
- Local Road
- Minor Road
- Cities
- Regulation 42 Specified Areas



**Figure 53. Specified Area for the Hiawatha Oil and Gas Field  
Moffat County, Colorado.**



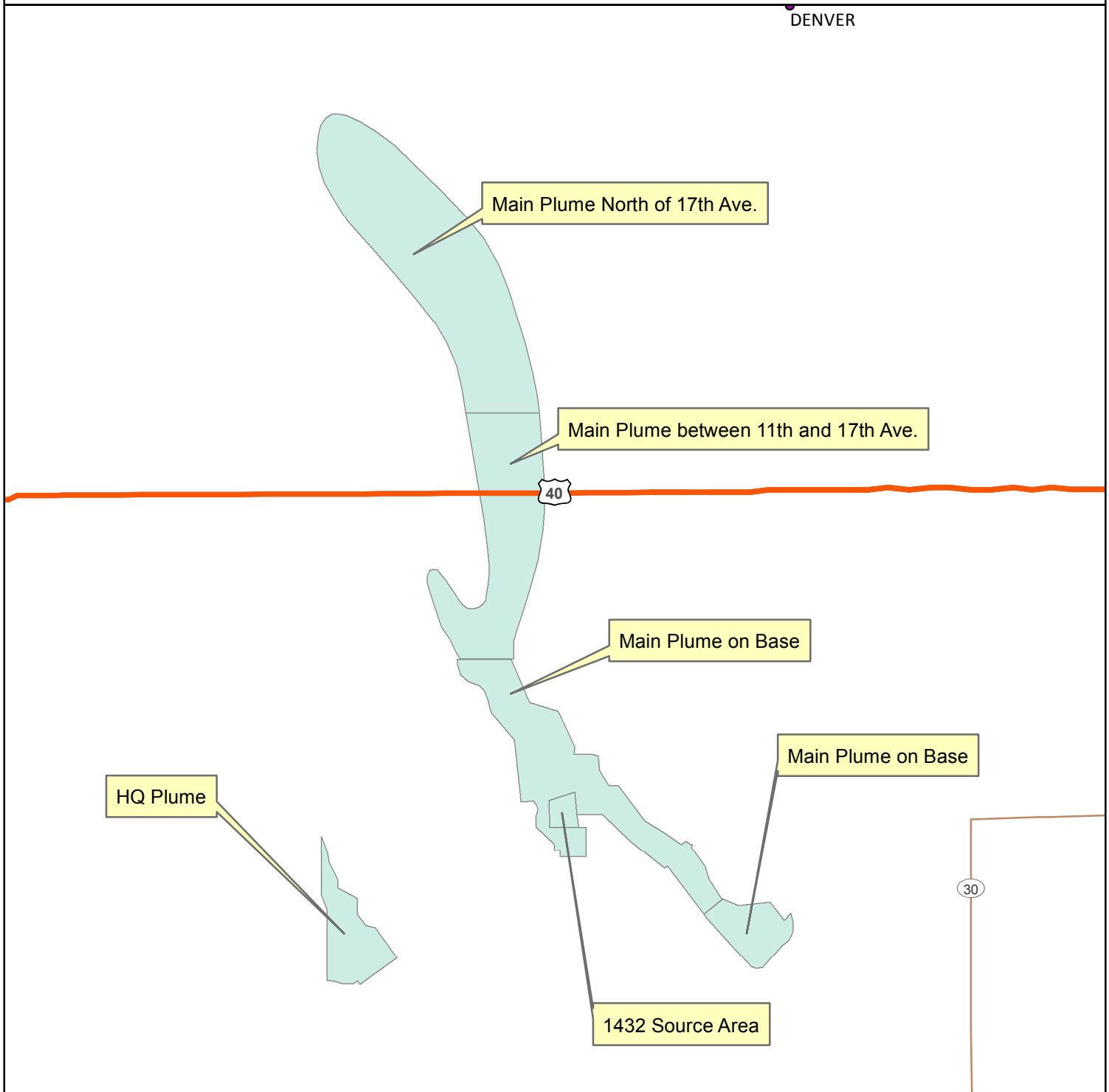
**Legend**

- |                |            |                               |
|----------------|------------|-------------------------------|
| Limited Access | Local Road | Cities                        |
| Highway        | Minor Road | Regulation 42 Specified Areas |
| Major Road     |            |                               |






# Figure 54A. Specified Area for Lowry Alluvium Aquifers

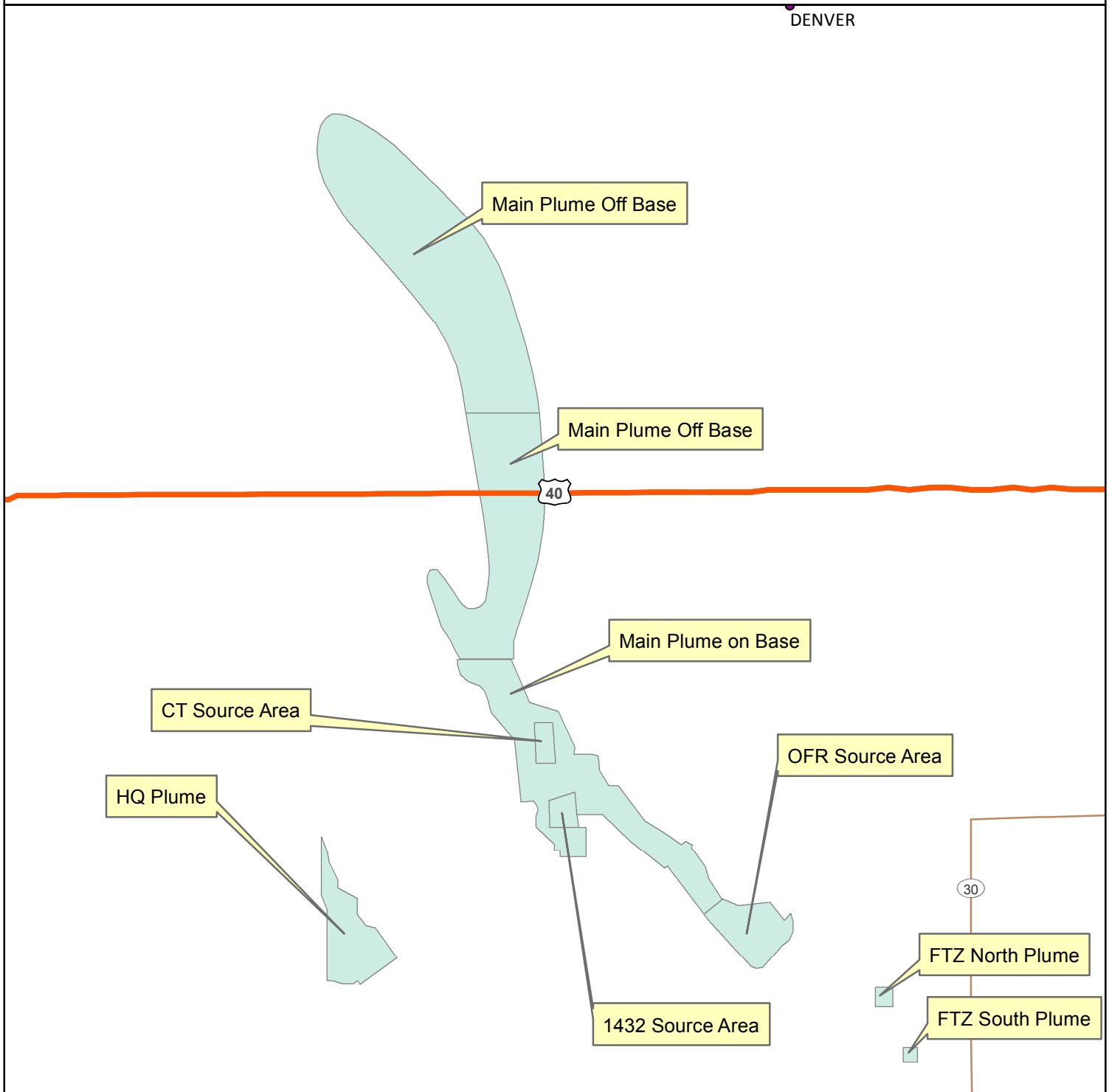


### Legend

|                |            |        |
|----------------|------------|--------|
| Limited Access | Local Road | Cities |
| Highway        | Minor Road |        |
| Major Road     |            |        |



# Figure 54B. Specified Area for Lowry Bedrock Aquifers



## Legend

- Limited Access
- Highway
- Major Road
- Local Road
- Minor Road
- Cities

